



COMUNE DI ANDRANO

(Provincia di Lecce)



Ministro per il Sud e la
Coesione territoriale

Contratti Istituzionali di Sviluppo - C.I.S. "Brindisi-Lecce-Costa adriatica"

**PROGETTO DI VIABILITÀ PERIMETRALE E DI RACCORDO
TRA LA SS 275 E LA MARINA DI ANDRANO
ATTRAVERSO LA REALIZZAZIONE DI DUE BRETELLE
DI COLLEGAMENTO PREVISTE DAL PRG VIGENTE
CUP: I51B22000880001**

PROGETTO DEFINITIVO ADEGUATO ALLE RISULTANZE DELLA CONFERENZA DEI SERVIZI
DI CUI ALLA DETERMINA DEL RESPONSABILE DEL PROCEDIMENTO N. 399 DEL 12.06.2026



STUDIO BORTONE
www.studiobortone.eu

A. MAURIZIO BORTONE INGEGNERE

VIA DON STURZO 8 - 73054 PRESICCE-ACQUARICA (LECCE) - TELEFONO 0833 1864624
INGEGNERE@STUDIOBORTONE.EU - ANTONIOMAURO.BORTONE@INGPEC.EU

Elaborato

16-B(s3)

SEZIONI TRASVERSALI

Scala: 1:100

Data: Giugno 2026

Progettazione Generale

Ingegnere A. MAURIZIO BORTONE

Progettazione Specialistica e di Supporto

Ing. Marino De Sangro

Progetto stradale

Geol. Marcello De Donatis

Geologia

Dott. Francesco Tarantino

Agronomo

Il Responsabile Unico del Progetto

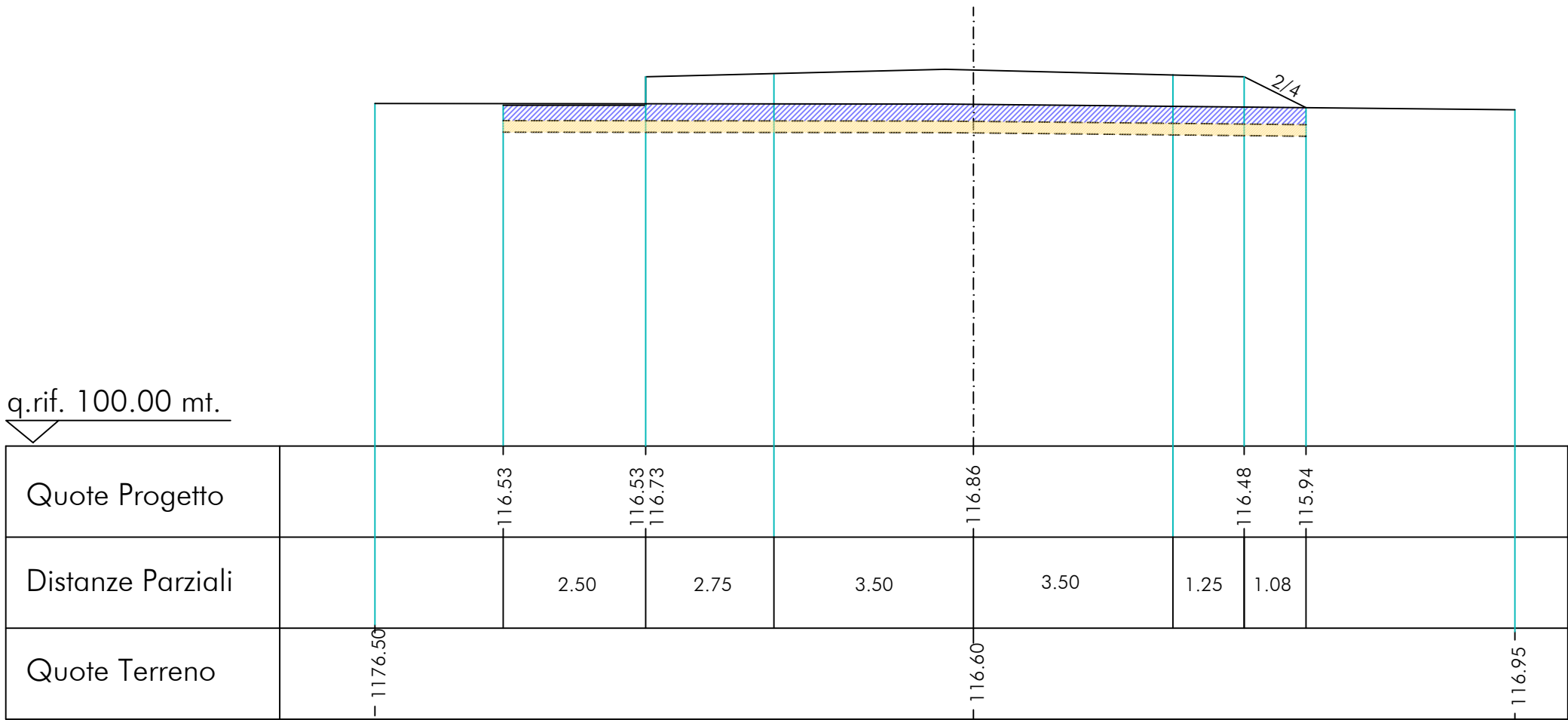
Architetto Biagio MARTELLA

Sez. nr. 20

Progr. 600.20mt.

Ar = 6.43 mq.

As = 2.82 mq.



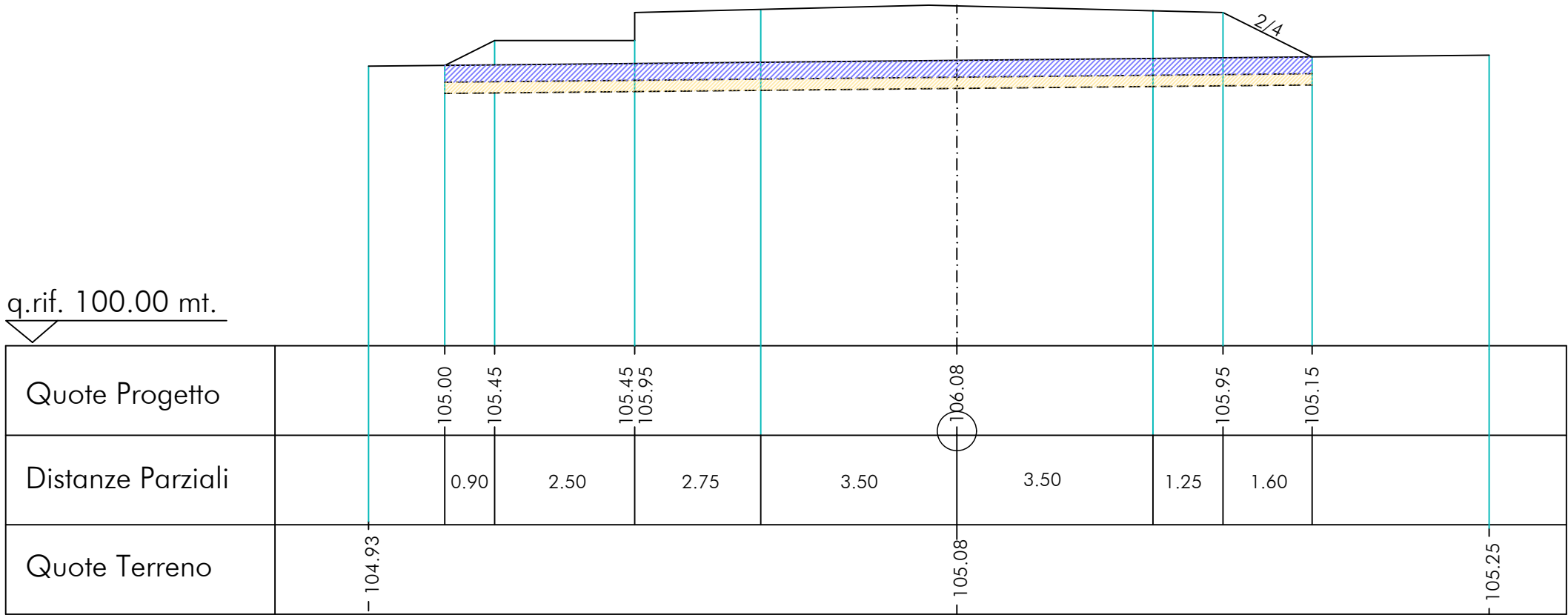
Sez. nr. 1

Progr. 0.00 mt.

Ar = 11.64 mq.

As = 3.09 mq.

6.3.2 - COMPONENTI DEI VALORI PERCETTIVI
UCP- STRADE A VALENZA PAESAGGISTICA

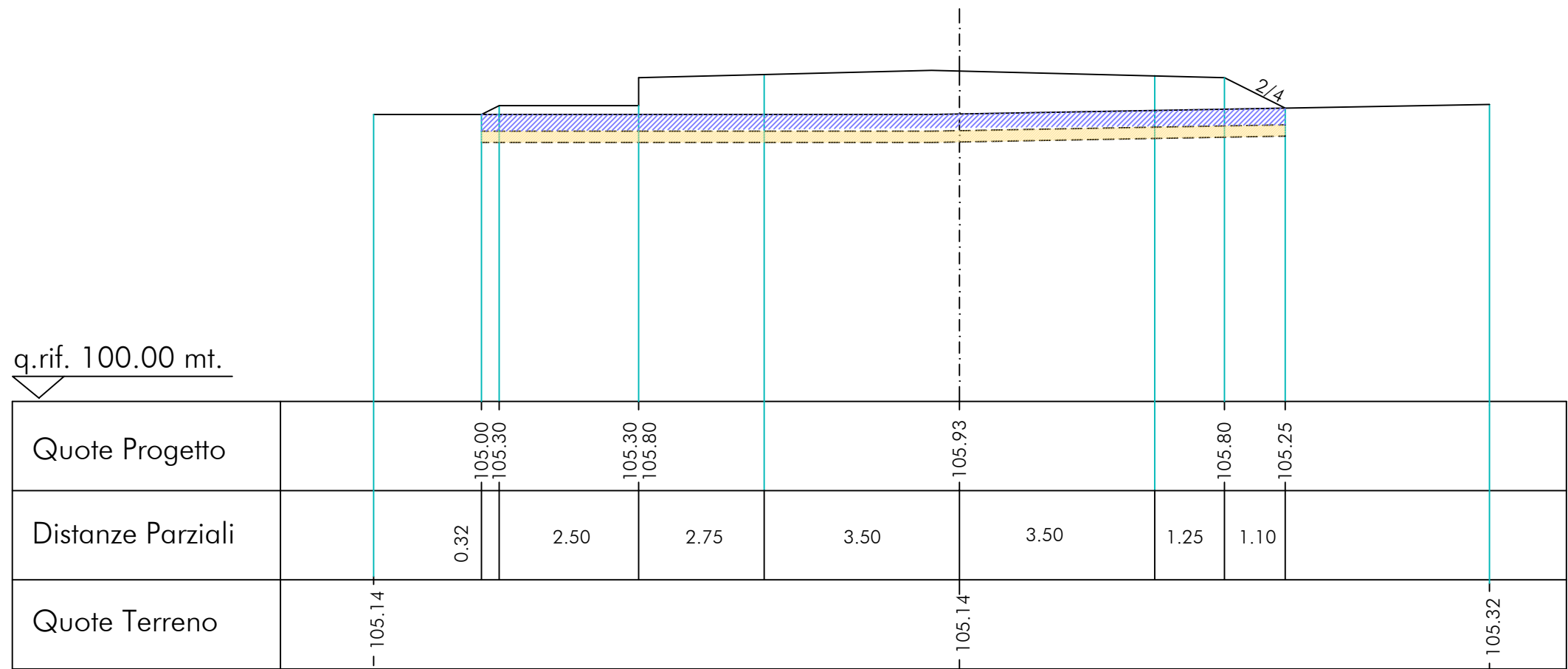


Sez. nr. 2

Progr. 32.87mt.

Ar = 8.08 mq.

As = 2.88 mq.

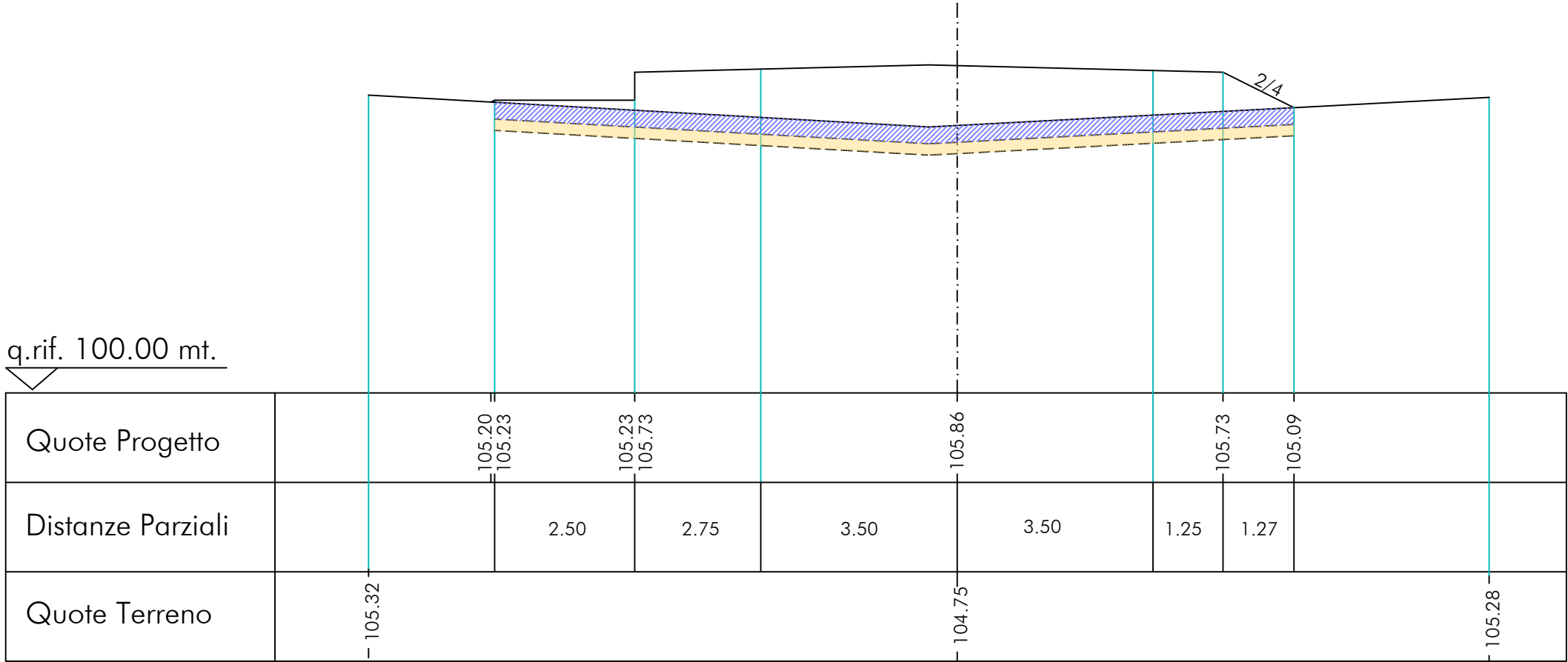


Sez. nr. 3

Progr. 64.87mt.

Ar = 10.16 mq.

As = 2.85 mq.

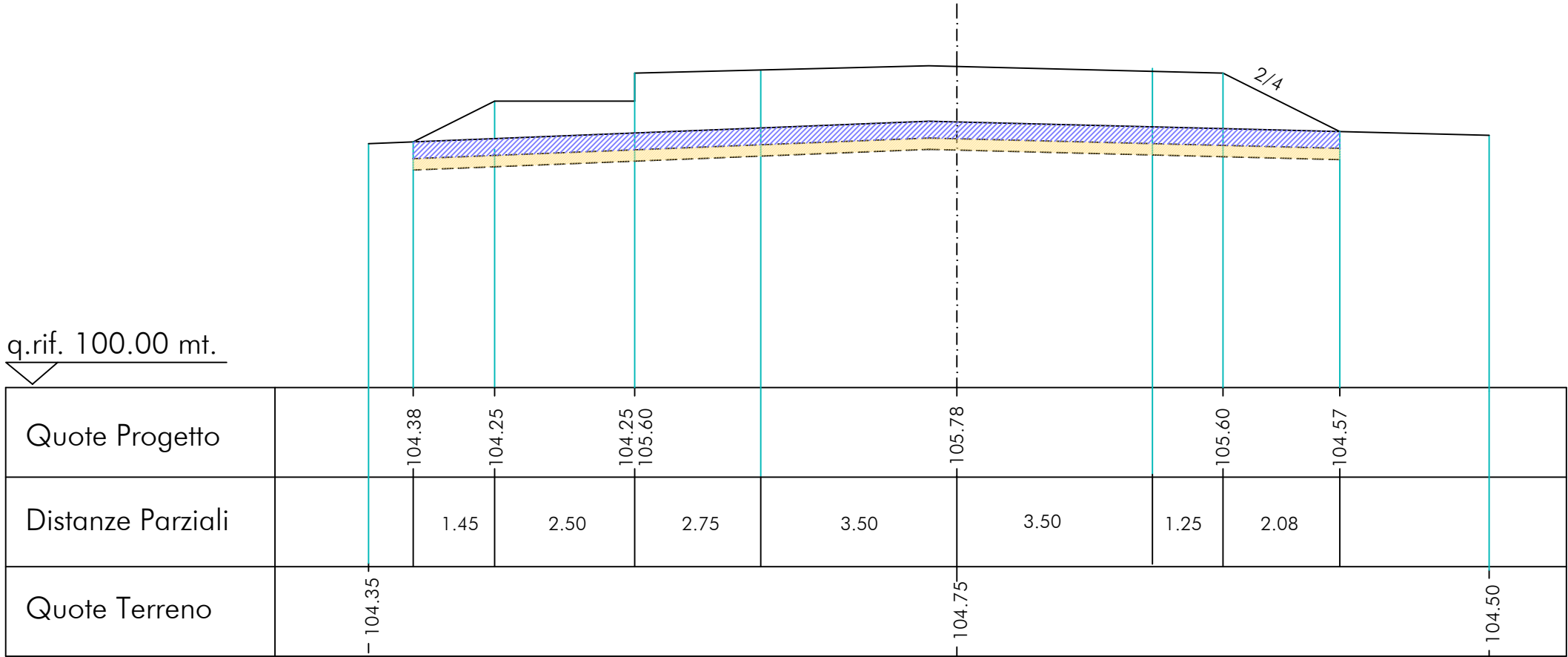


Sez. nr. 4

Progr. 97.27mt.

Ar = 13.67 mq.

As = 3.30 mq.

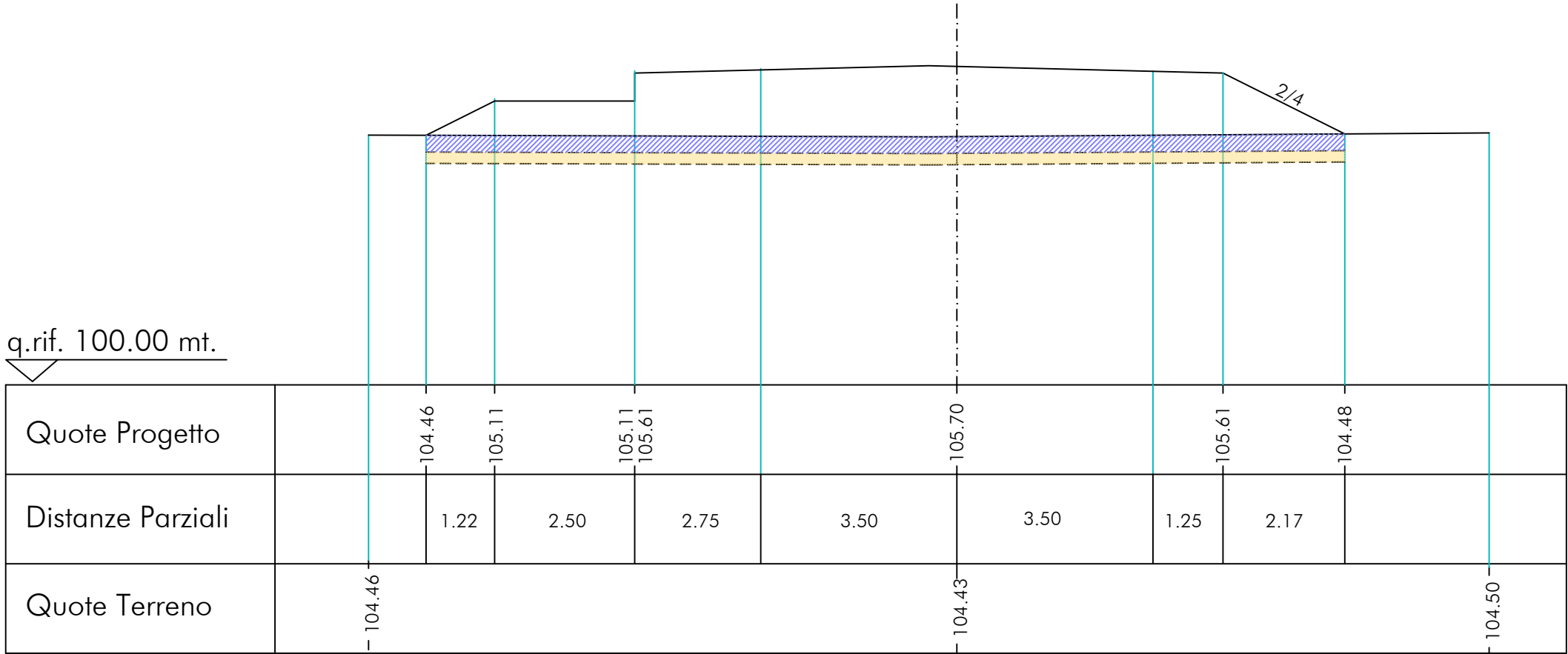


Sez. nr. 6

Progr. 138.30mt.

Ar = 15.70 mq.

As = 3.28 mq.

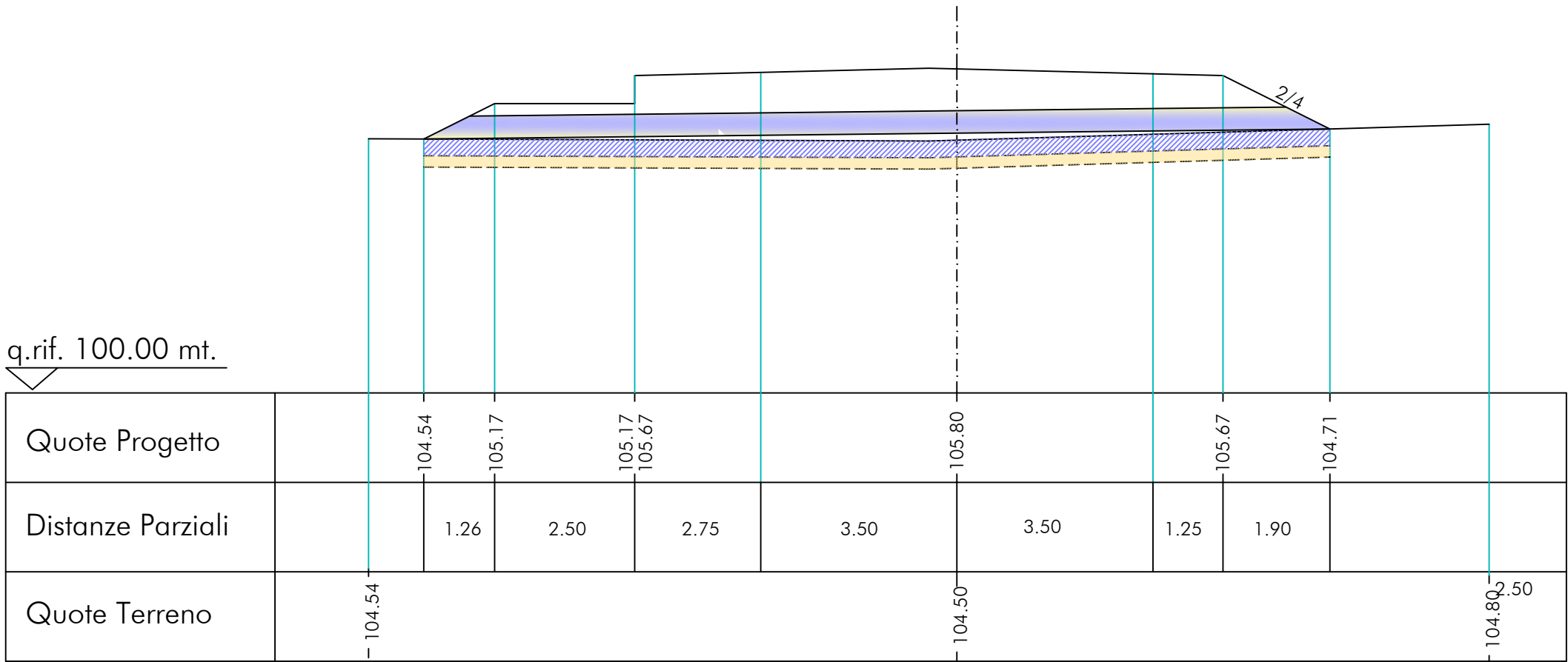


Sez. nr. 7

Progr. 176.80mt.

Ar = 15.47 mq.

As = 3.23 mq.

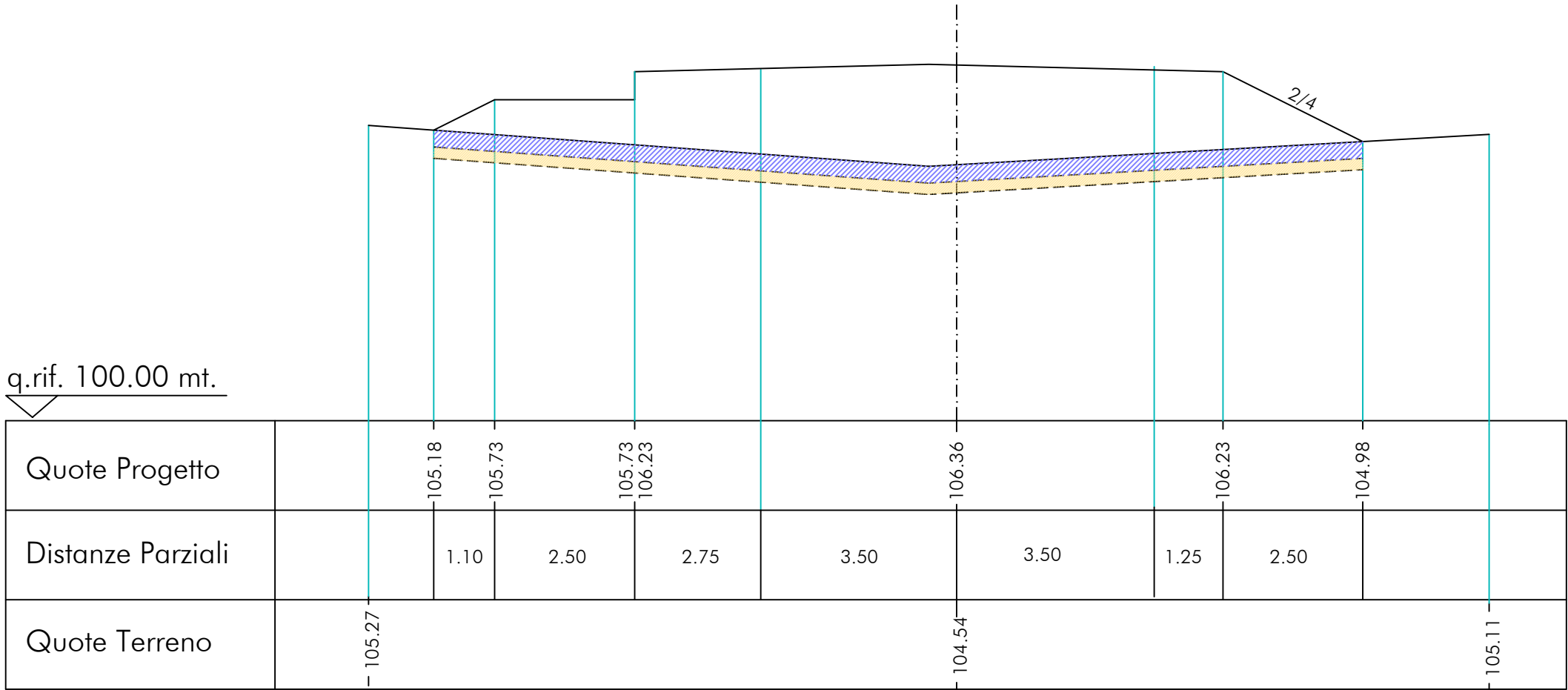


Sez. nr. 8

Progr. 225.40mt.

Ar = 20.49 mq.

As = 3.31 mq.

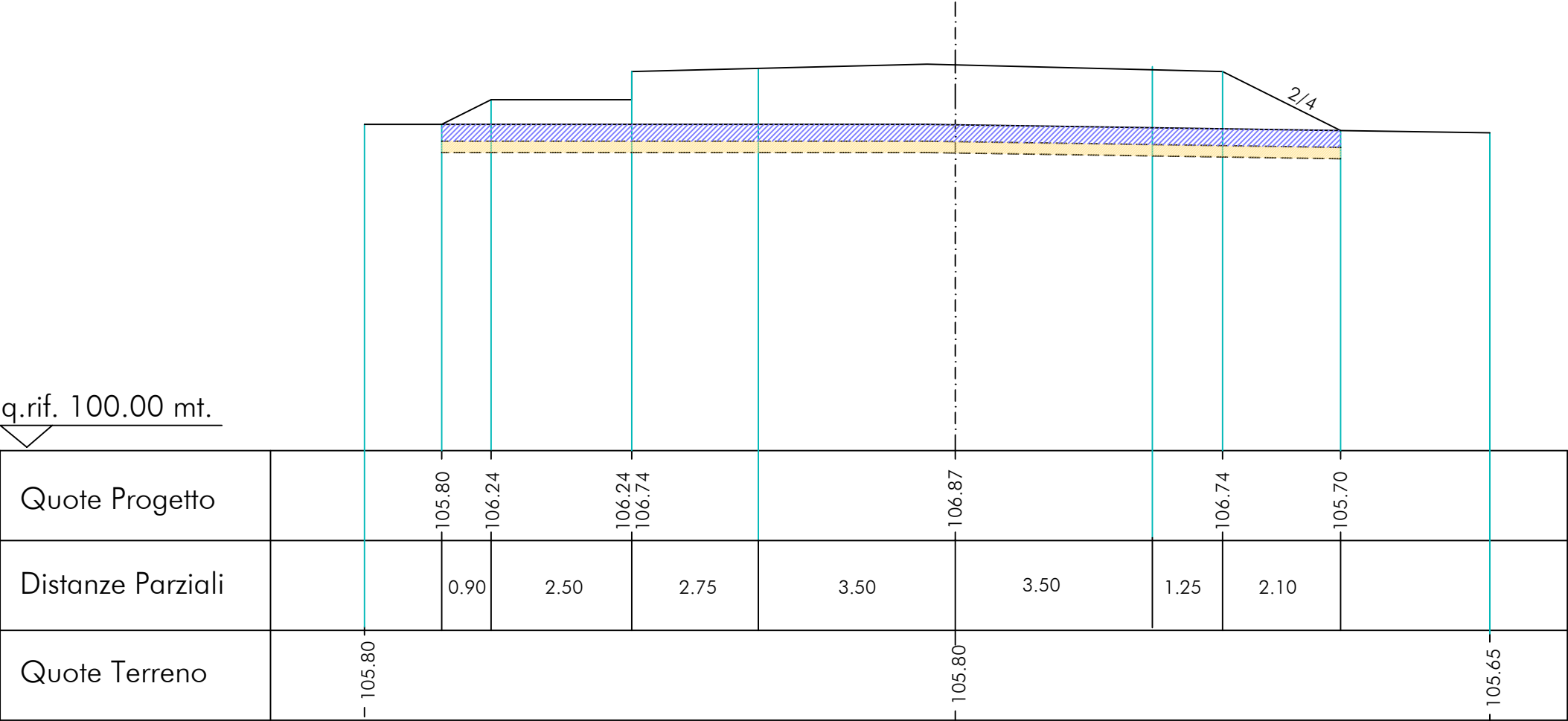


Sez. nr. 9

Progr. 251.70mt.

Ar = 13.11 mq.

As = 3.19 mq.



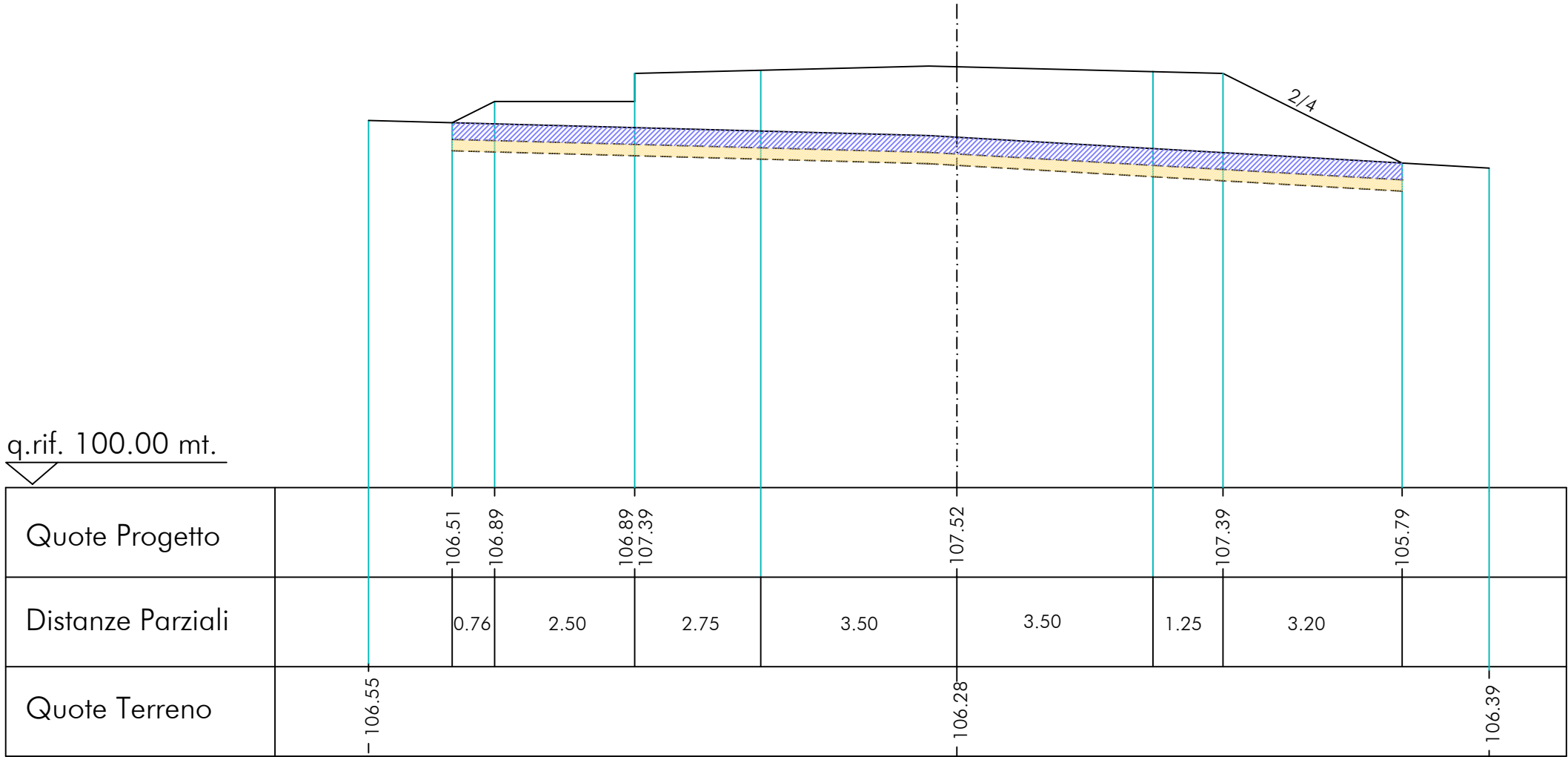
q.rif. 100.00 mt.

Sez. nr. 10

Progr. 278.00mt.

Ar = 16.25 mq.

As = 3.40 mq.

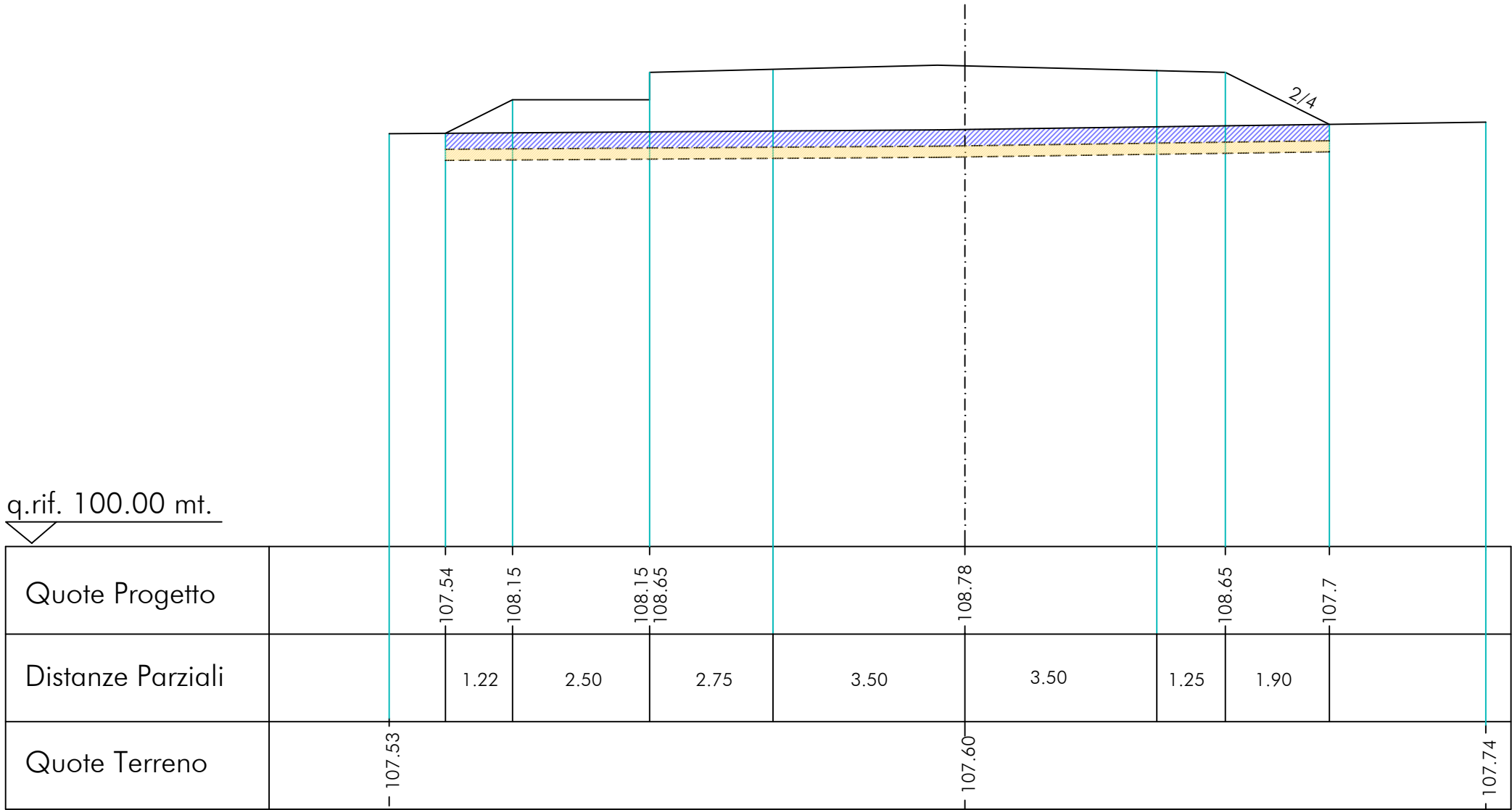


Sez. nr. 11

Progr. 317.20mt.

Ar = 14.38 mq.

As = 3.22 mq.

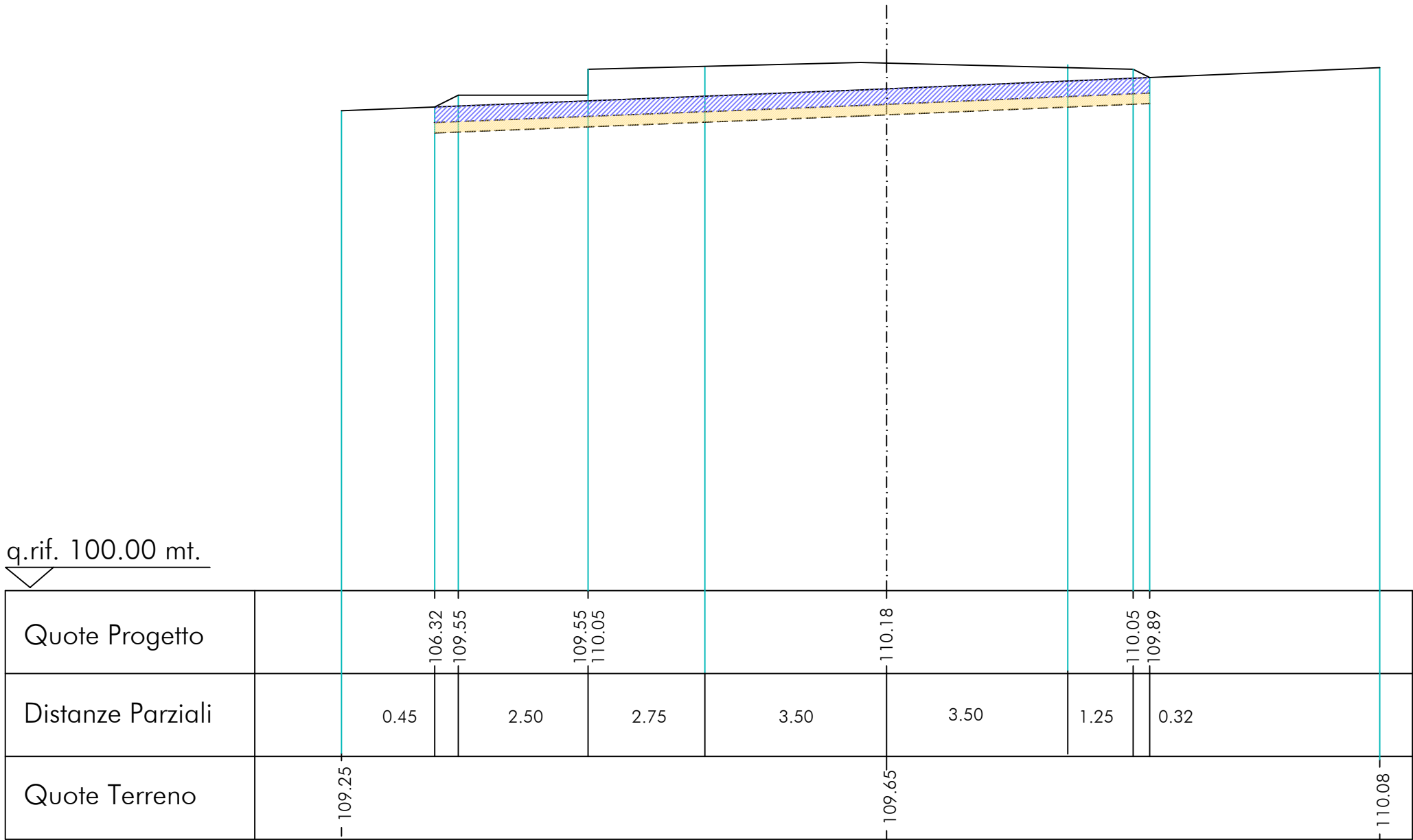


Sez. nr. 12

Progr. 357.20mt.

Ar = 5.30 mq.

As = 2.76 mq.

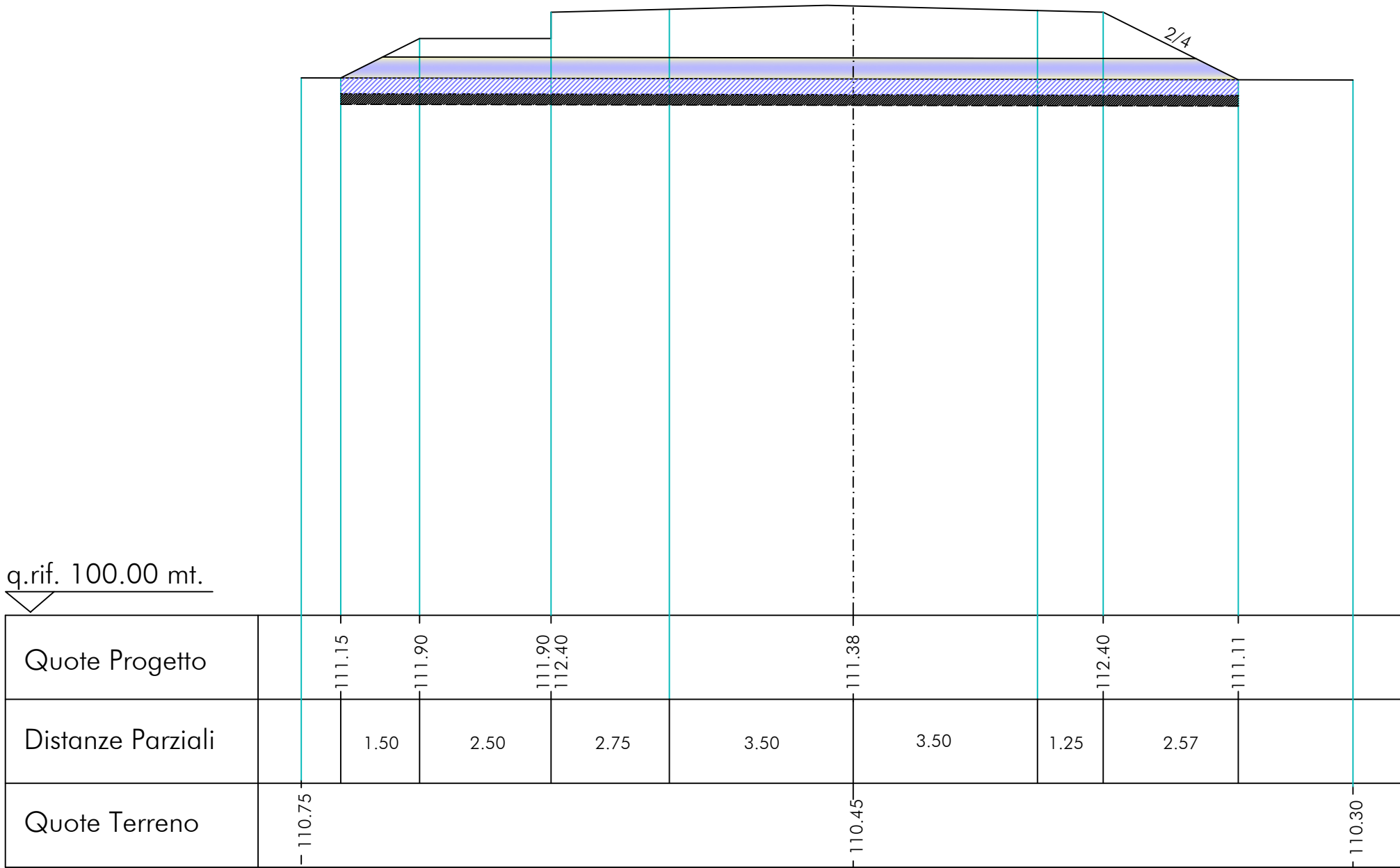


Sez. nr. 13

Progr. 393.90 mt.

Ar = 18.10 mq.

As = 3.41 mq.

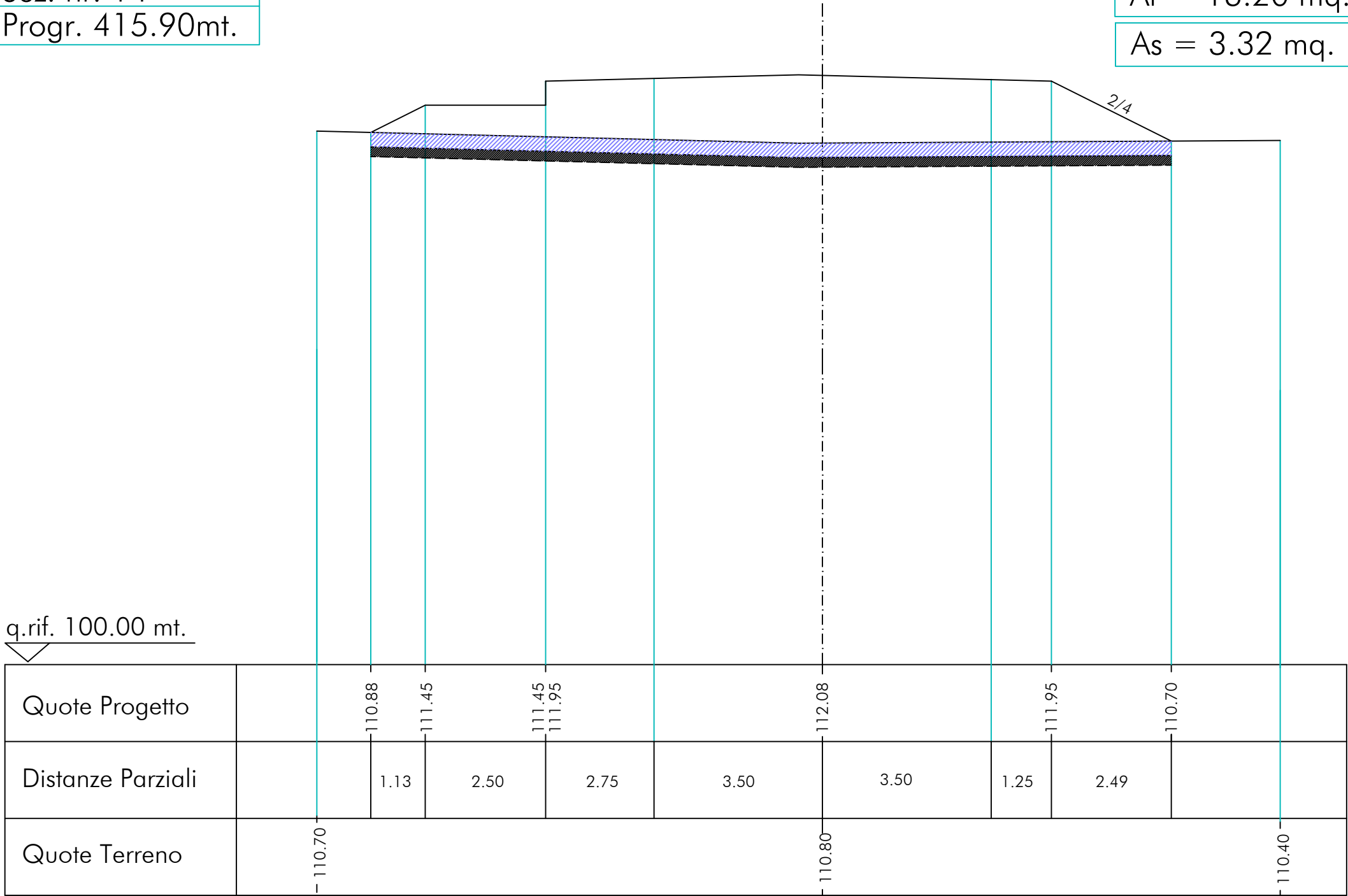


Sez. nr. 14

Progr. 415.90mt.

Ar = 16.20 mq.

As = 3.32 mq.

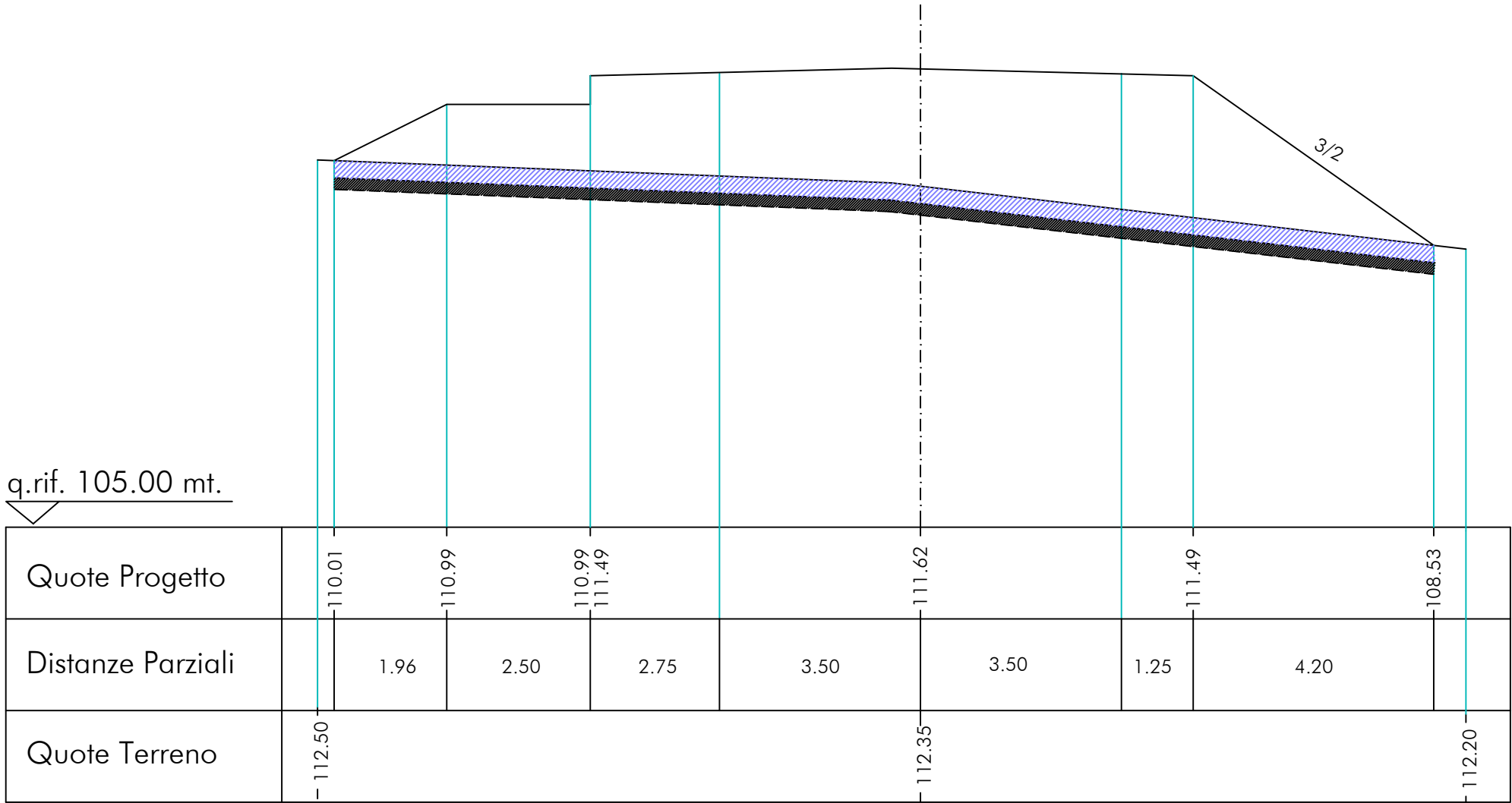


Sez. nr. 15
Progr. 445.30mt.

Ar = 30.34 mq.
As = 3.84 mq.



6.2.1 - COMPONENTI BOTANICHE-AMBIENTALE
UCP- AREA RISPETTO DEI BOSCHI (20 m)

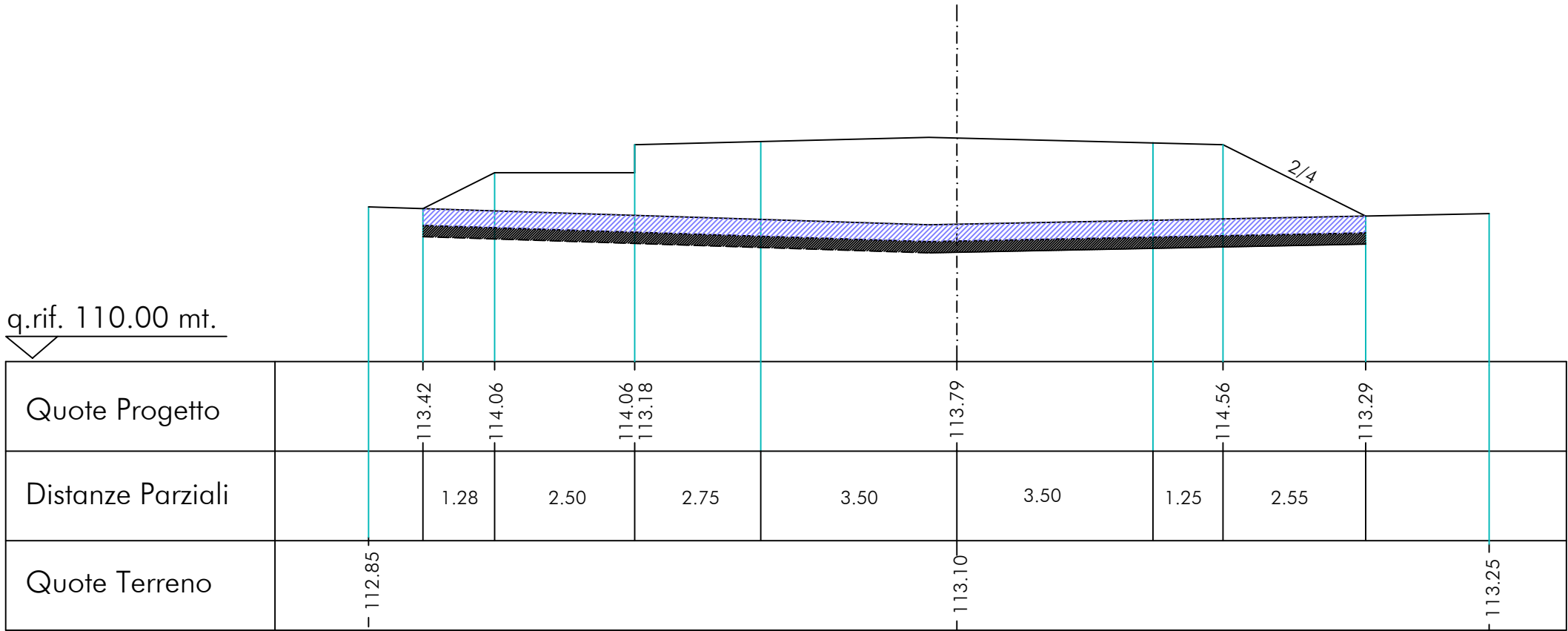


Sez. nr. 16
Progr. 474.80mt.

Ar = 17.06 mq.
As = 3.36 mq.



6.2.1 - COMPONENTI BOTANICHE-AMBIENTALE
UCP- AREA RISPETTO DEI BOSCHI (20 m)



Sez. nr. 17

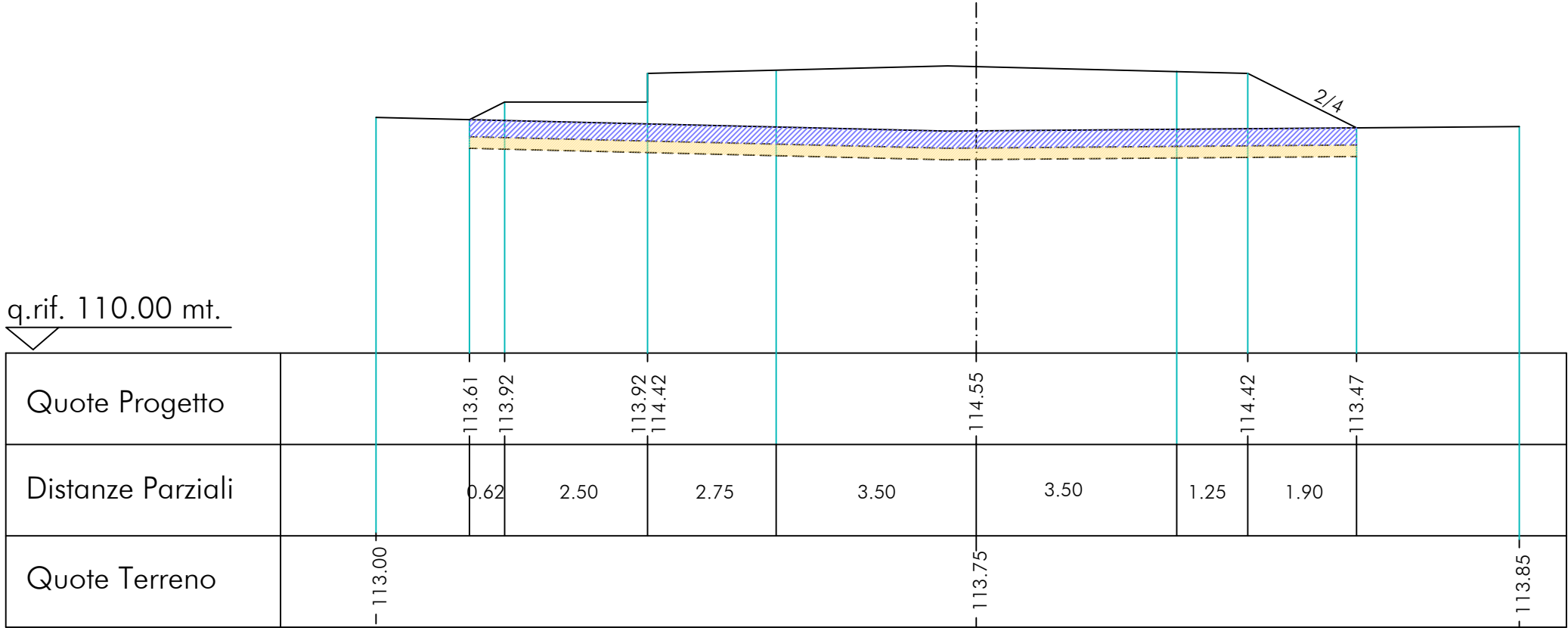
Progr. 502.80mt.

Ar = 12.74 mq.

As = 3.10 mq.



6.2.1 - COMPONENTI BOTANICHE-AMBIENTALE
UCP- AREA RISPETTO DEI BOSCHI (20 m)



Sez. nr. 18

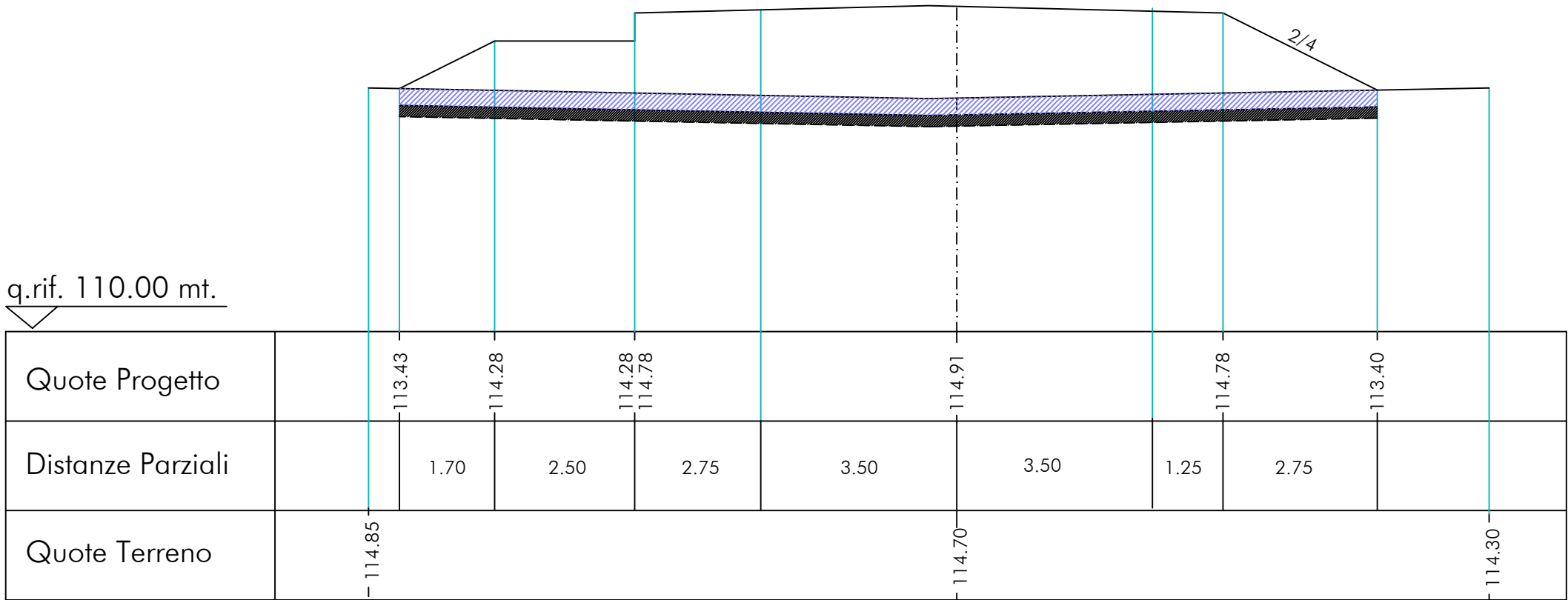
Progr. 557.80mt.

Ar = 21.20 mq.

As = 3.49 mq.



6.2.1 - COMPONENTI BOTANICHE-AMBIENTALE
UCP- AREA RISPETTO DEI BOSCHI (20 m)




Sez. nr. 19

Progr. 577.10mt.

Ar = 20.65 mq.

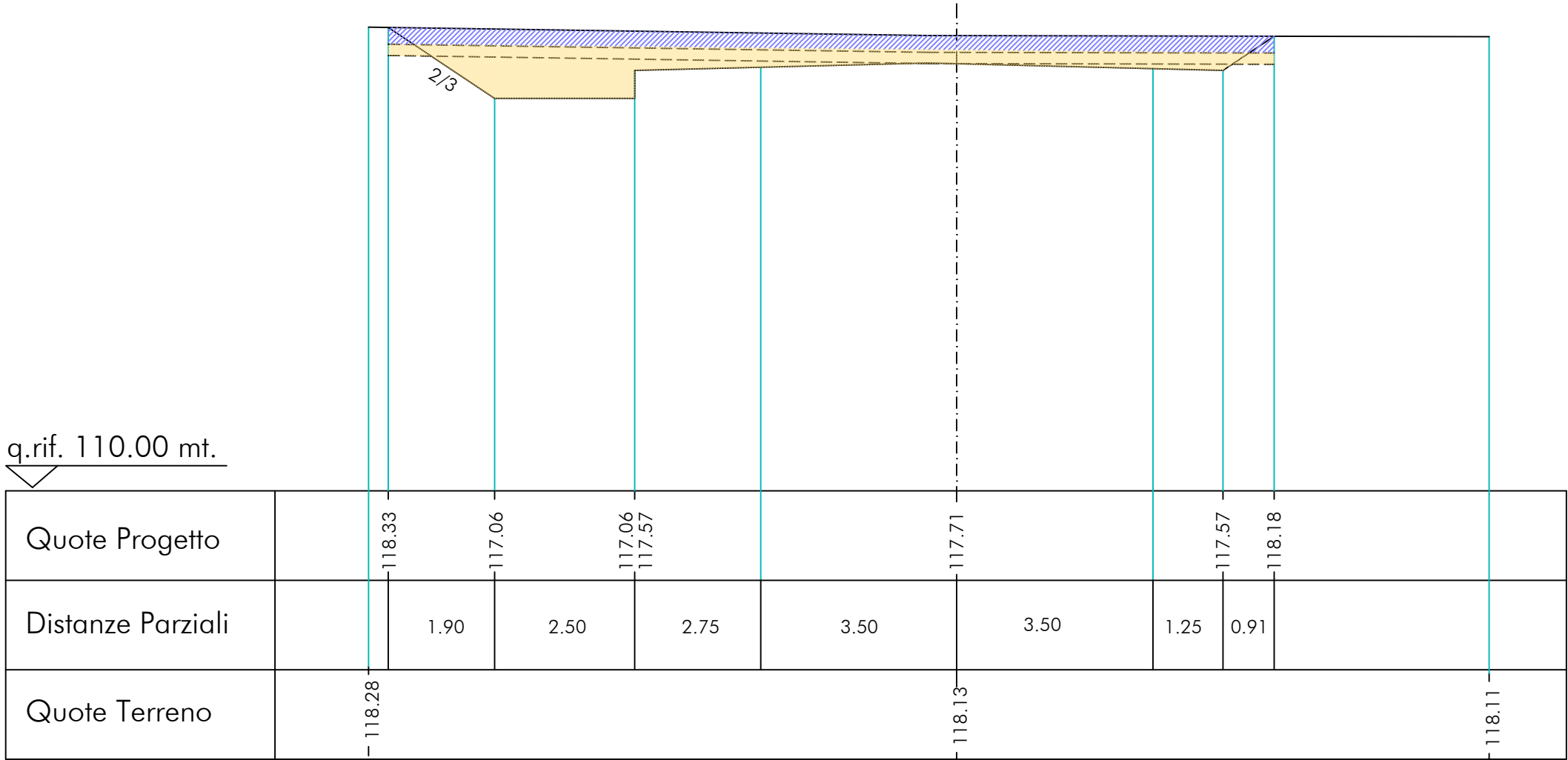
As = 3.41 mq.



Sez. nr. 22

Progr. 642.50 mt.

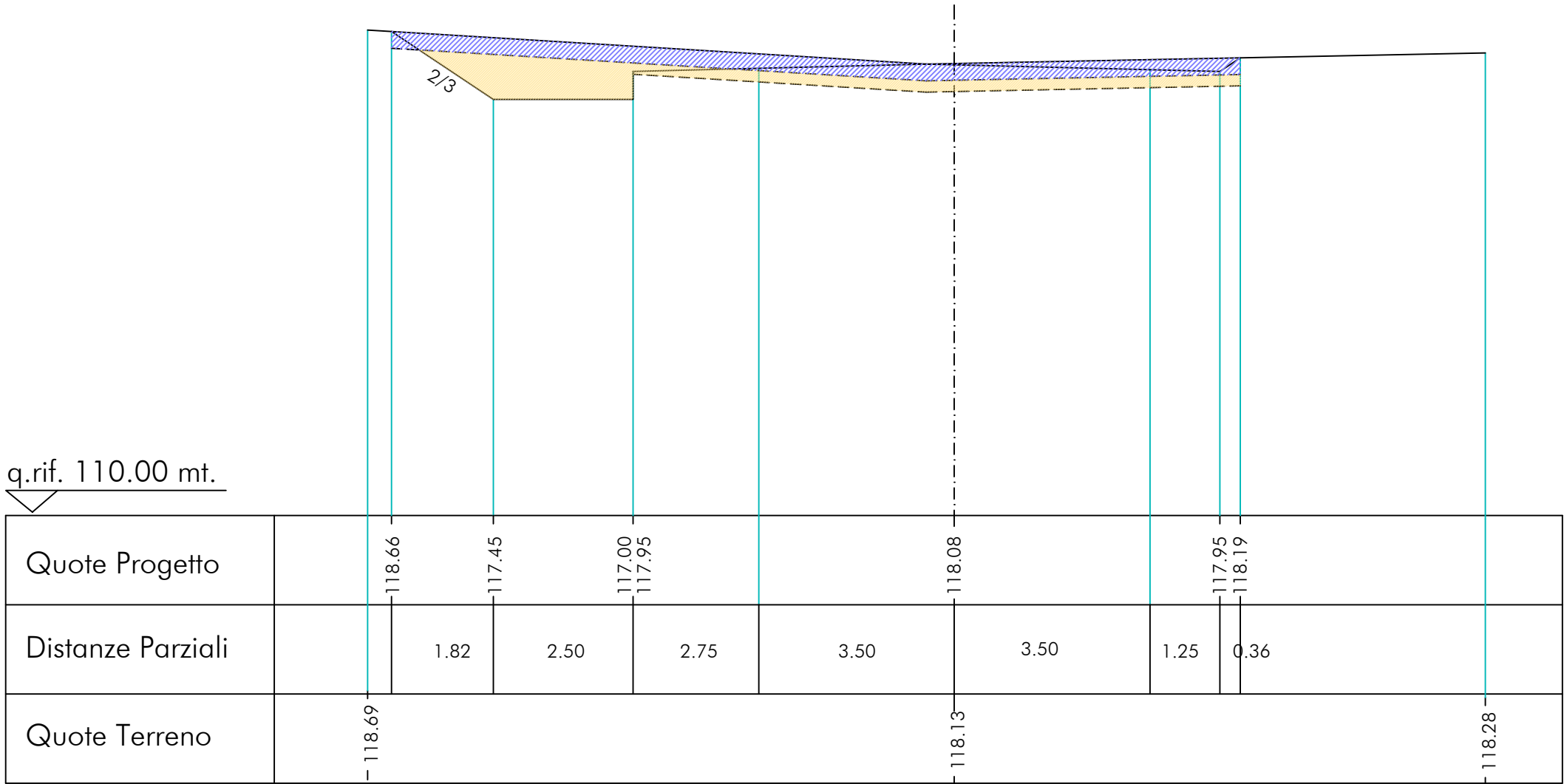
As= 6.58 mq.



Sez. nr. 23

Progr. 666.90 mt.

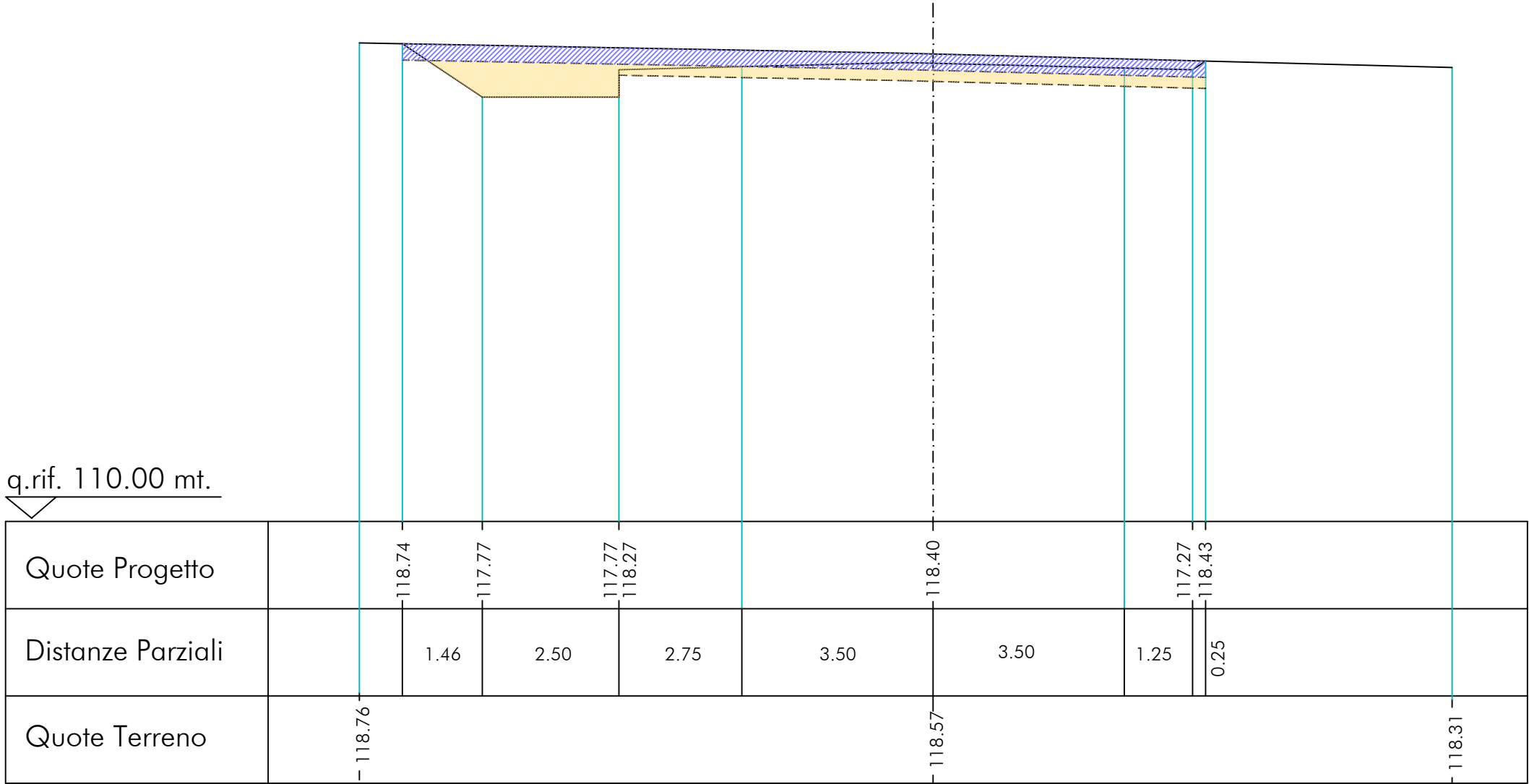
As= 4.52 mq.



Sez. nr. 24

Progr. 686.10 mt.

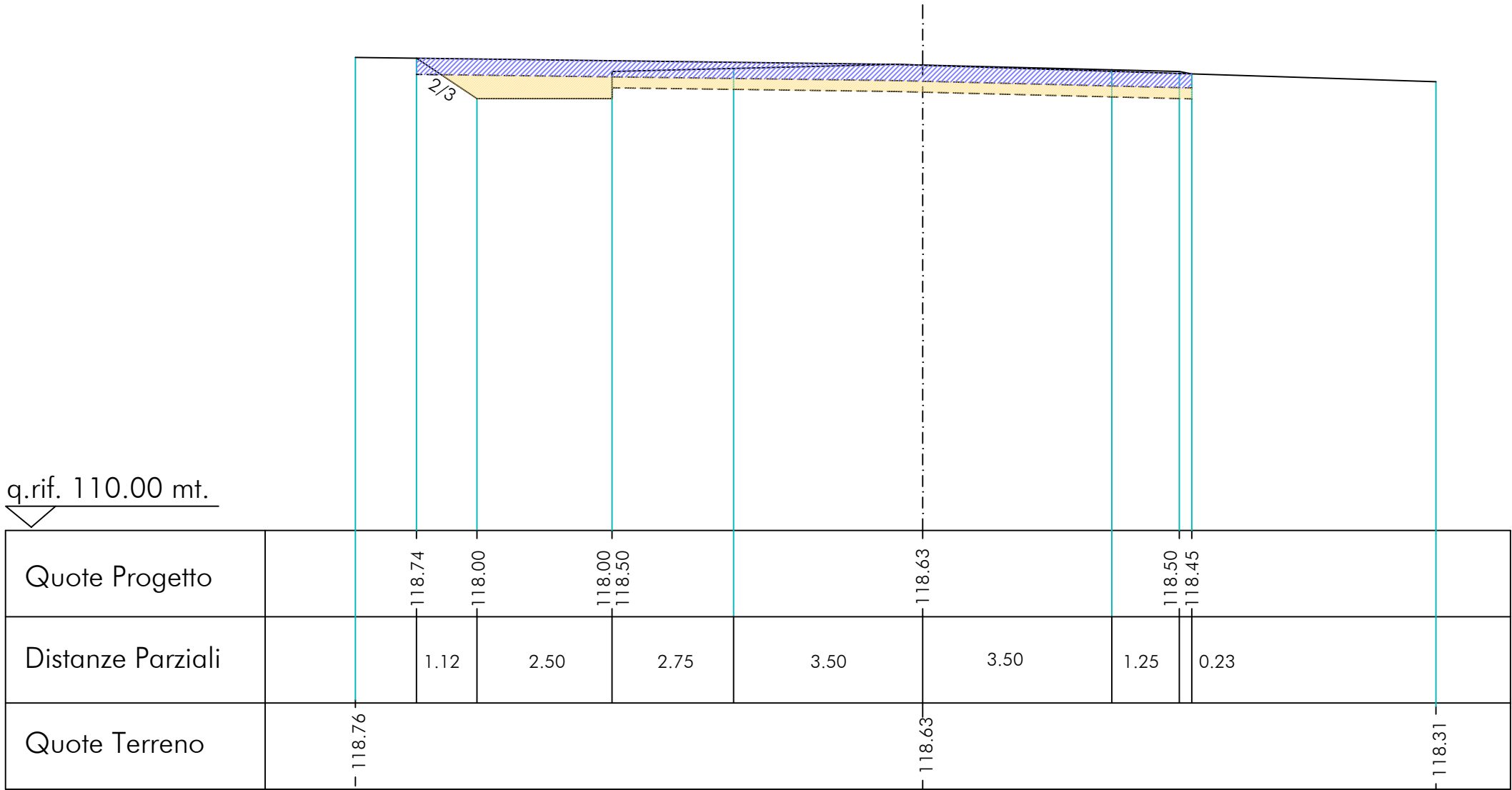
As= 4.03 mq.



Sez. nr. 25

Progr. 703.60 mt.

As= 3.33 mq.

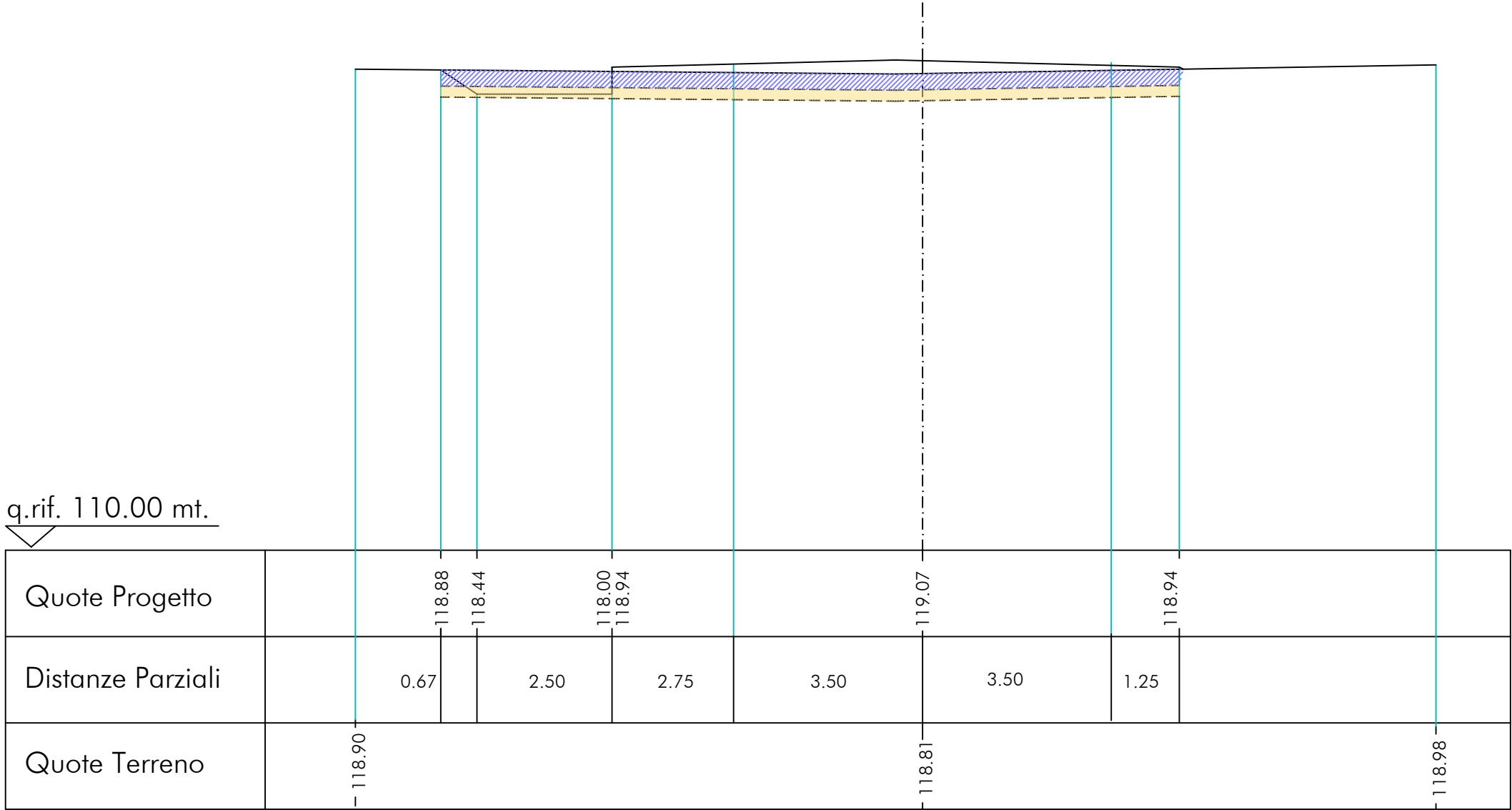


Sez. nr. 26

Progr. 743.60 mt.

Ar = 1.58 mq.

As = 2.73 mq.

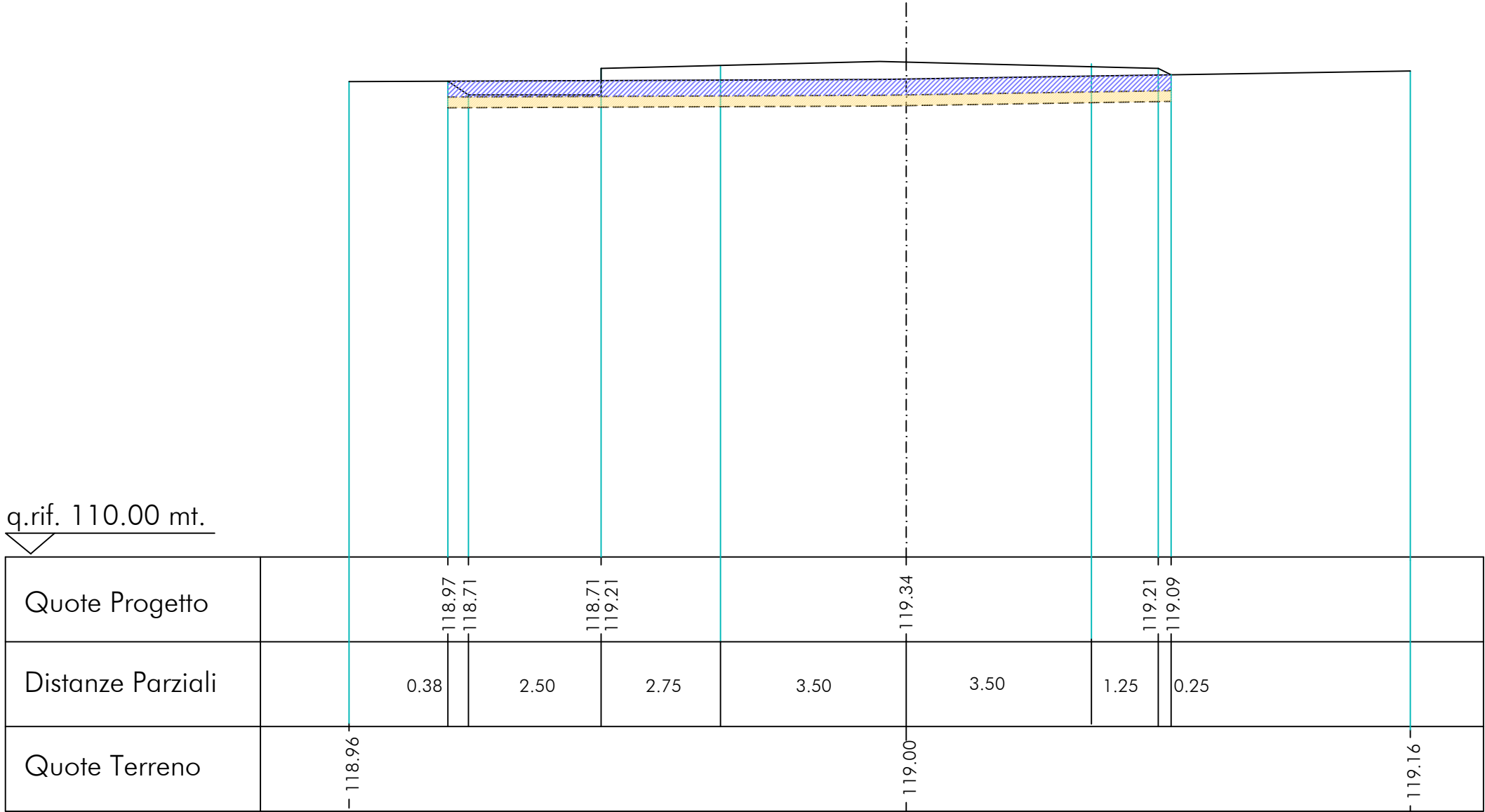


Sez. nr. 27

Progr. 782.60 mt.

Ar = 2.73 mq.

As = 2.72 mq.

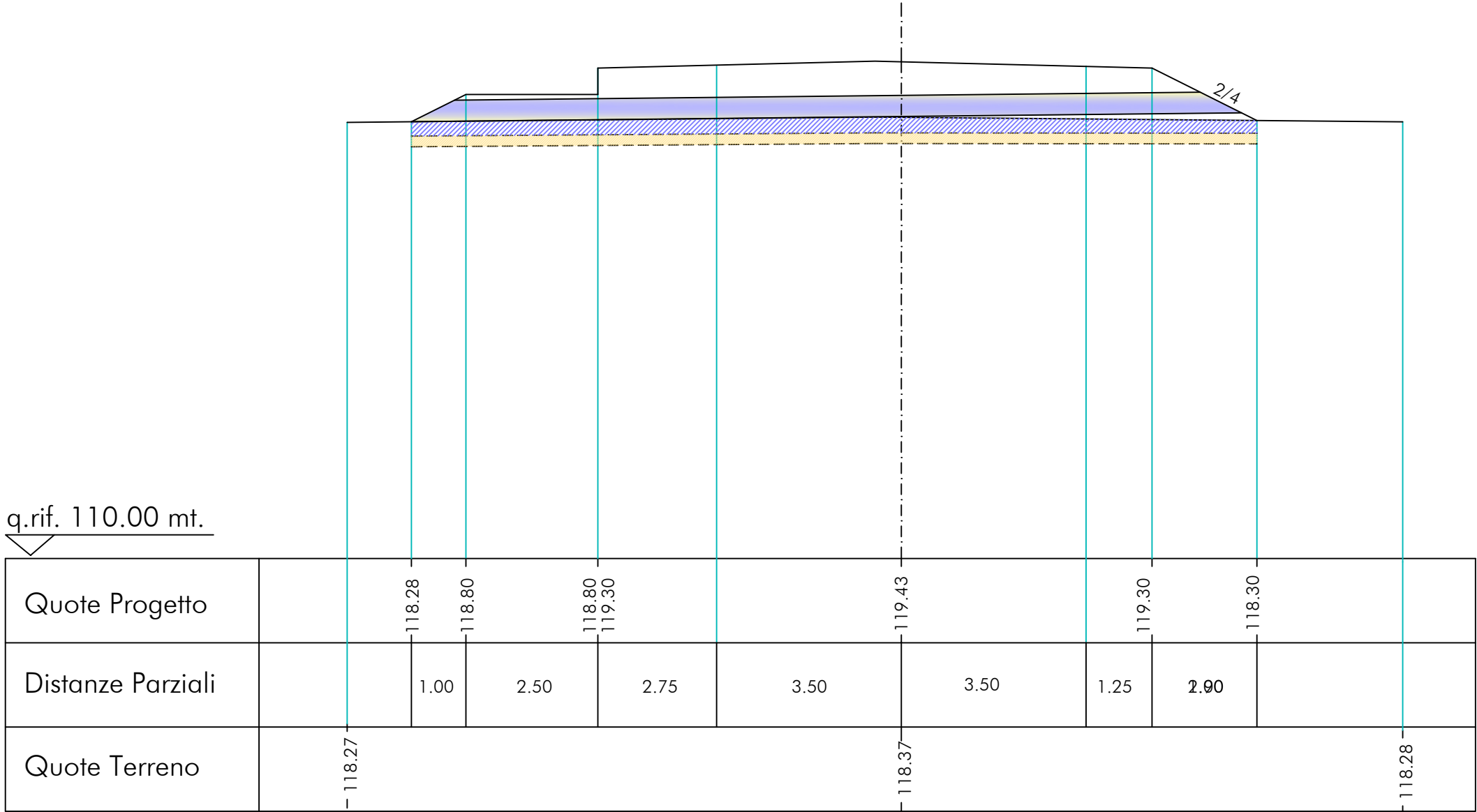


Sez. nr. 28

Progr. 803.60 mt.

Ar = 13.17 mq.

As = 3.20 mq.

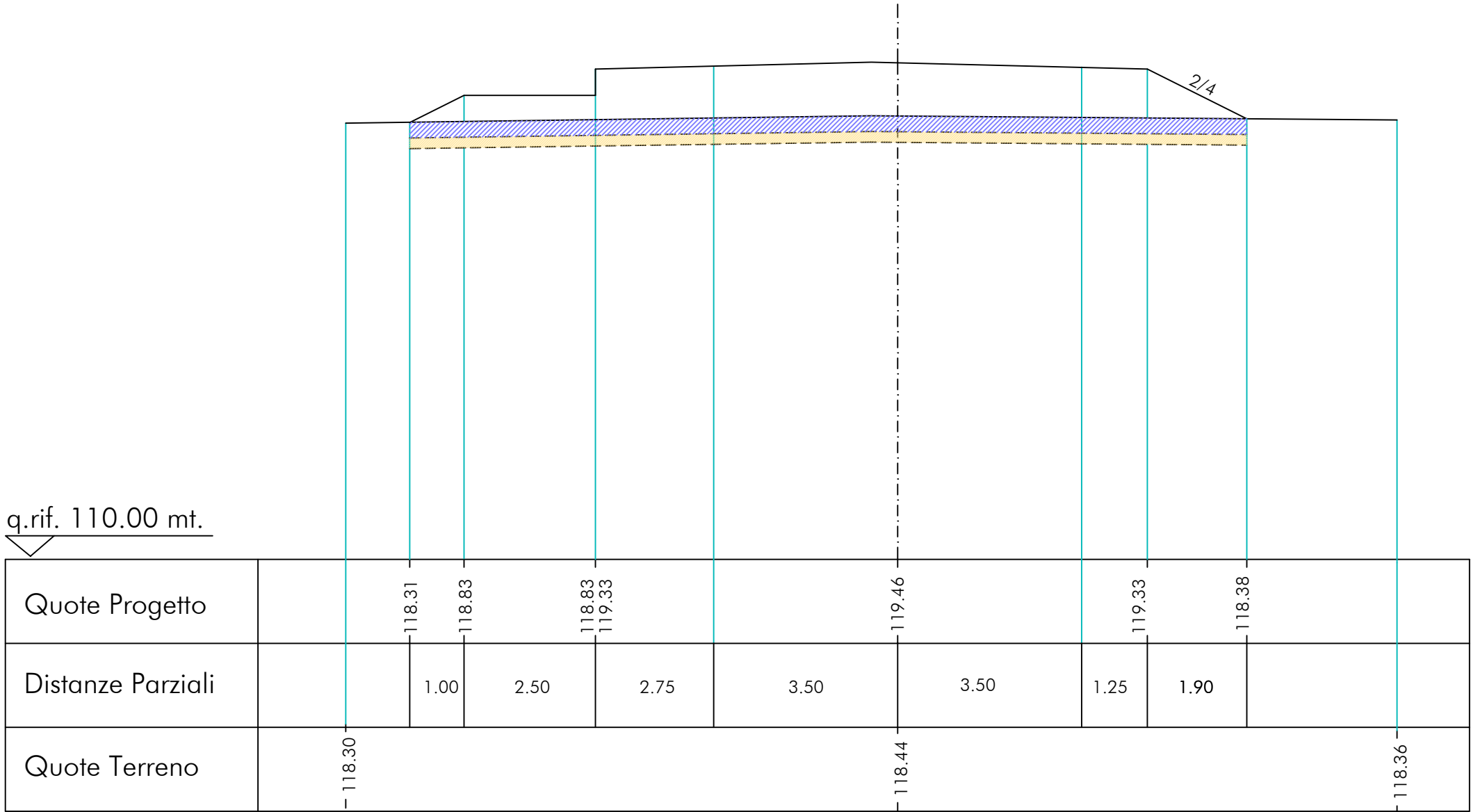


Sez. nr. 29

Progr. 823.30 mt.

Ar = 12.68 mq.

As = 3.18 mq.

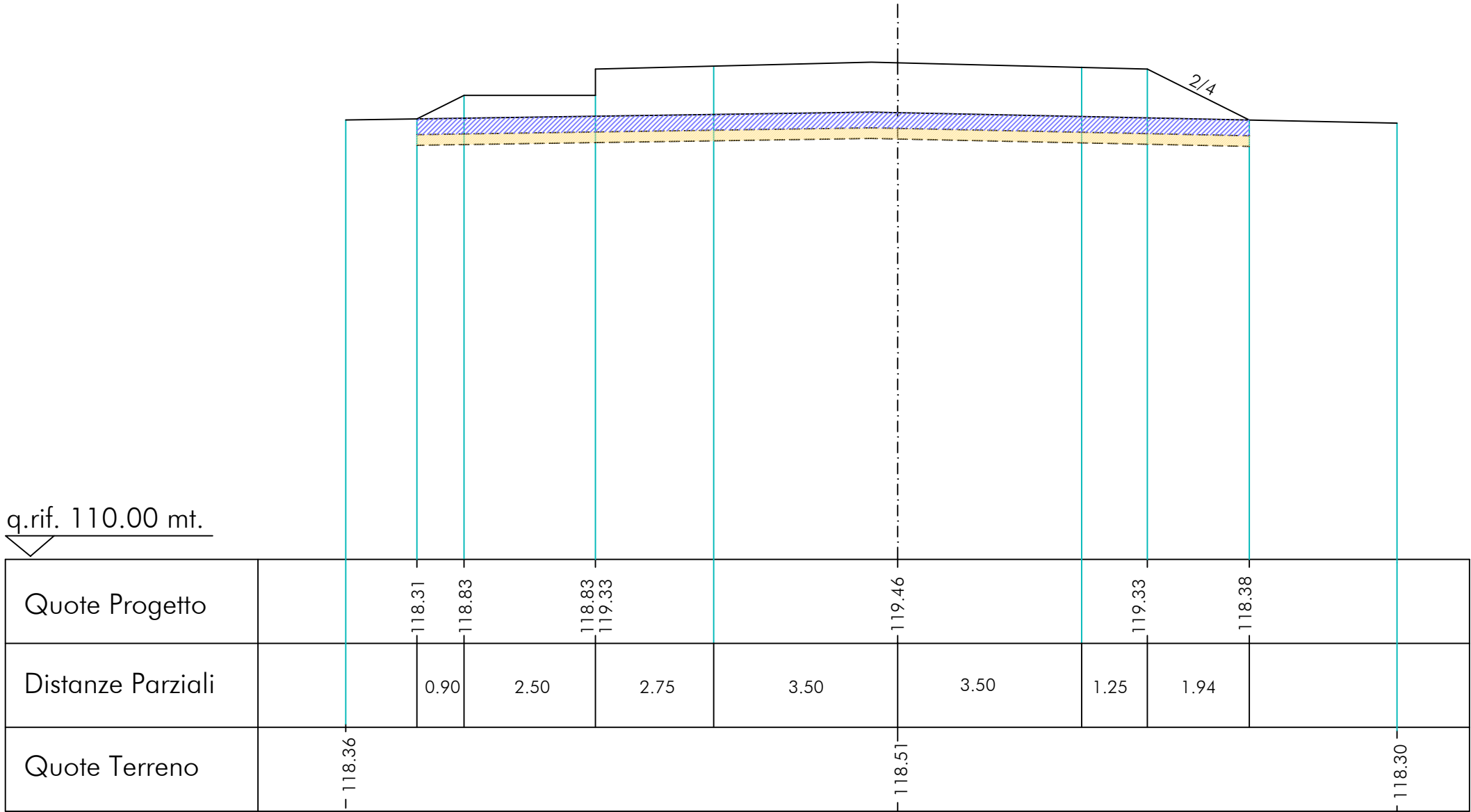


Sez. nr. 30

Progr. 843.30 mt.

Ar = 11.92 mq.

As = 3.17 mq.

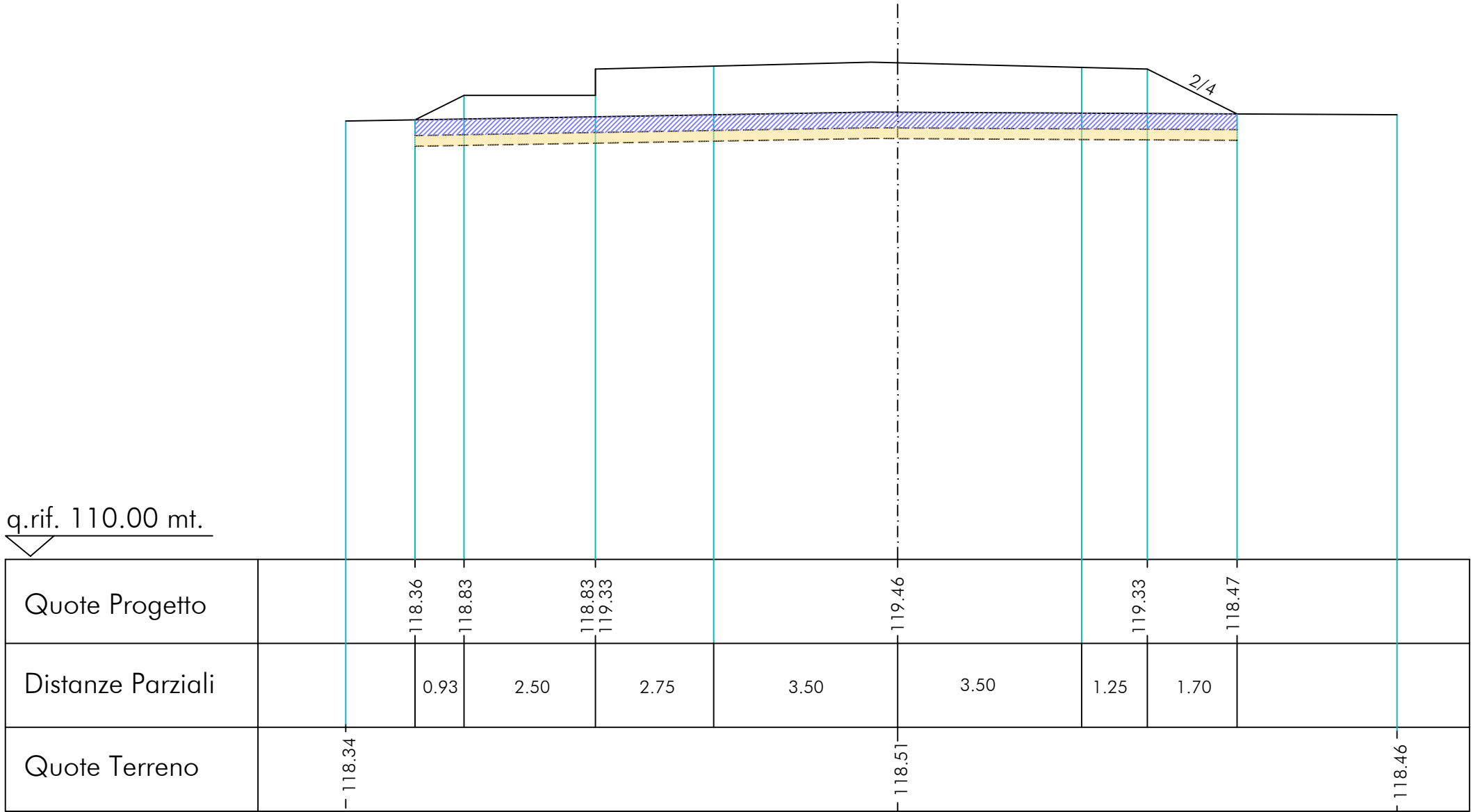


Sez. nr. 31

Progr. 866.60 mt.

Ar = 11.59 mq.

As = 3.13 mq.

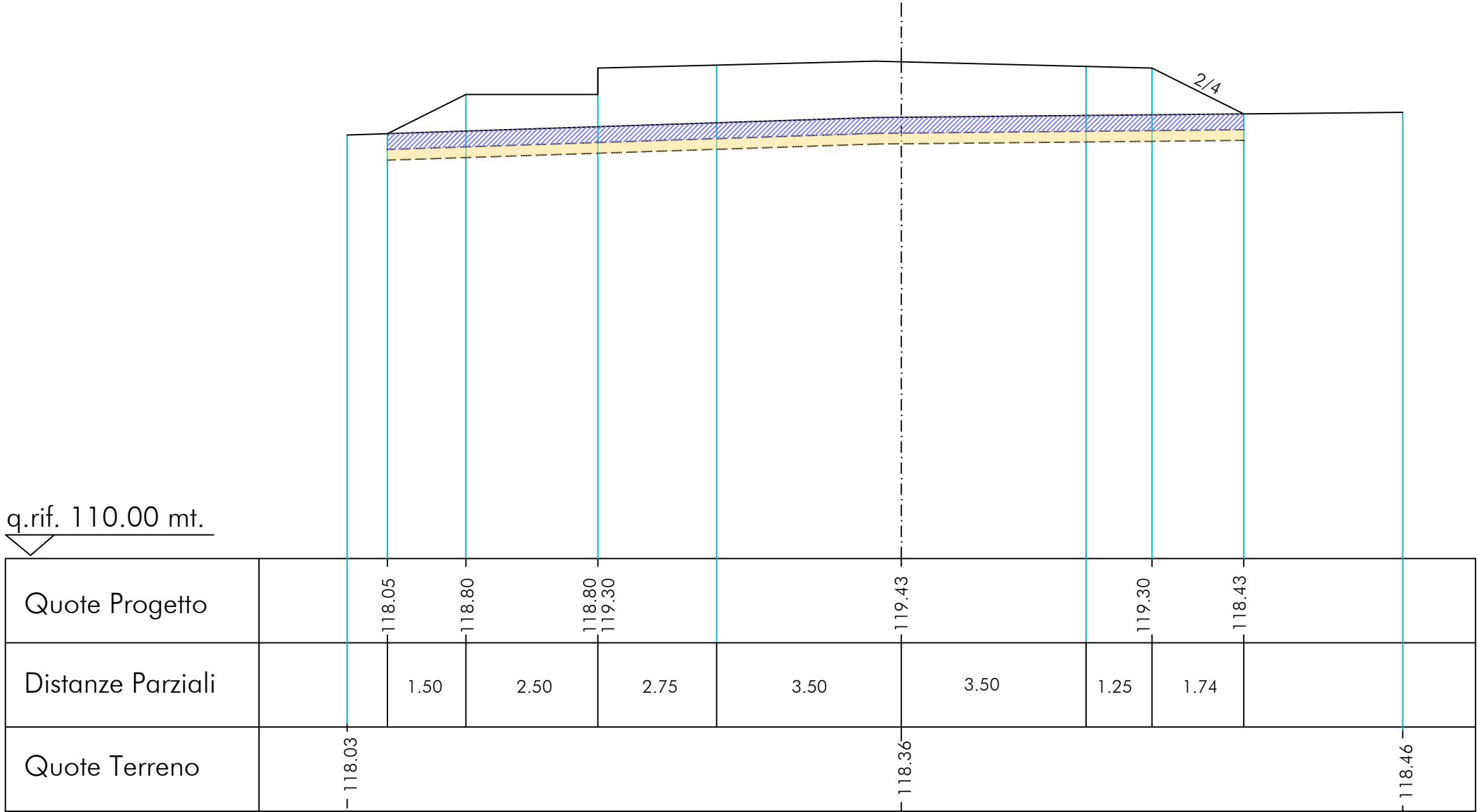


Sez. nr. 32

Progr. 907.60 mt.

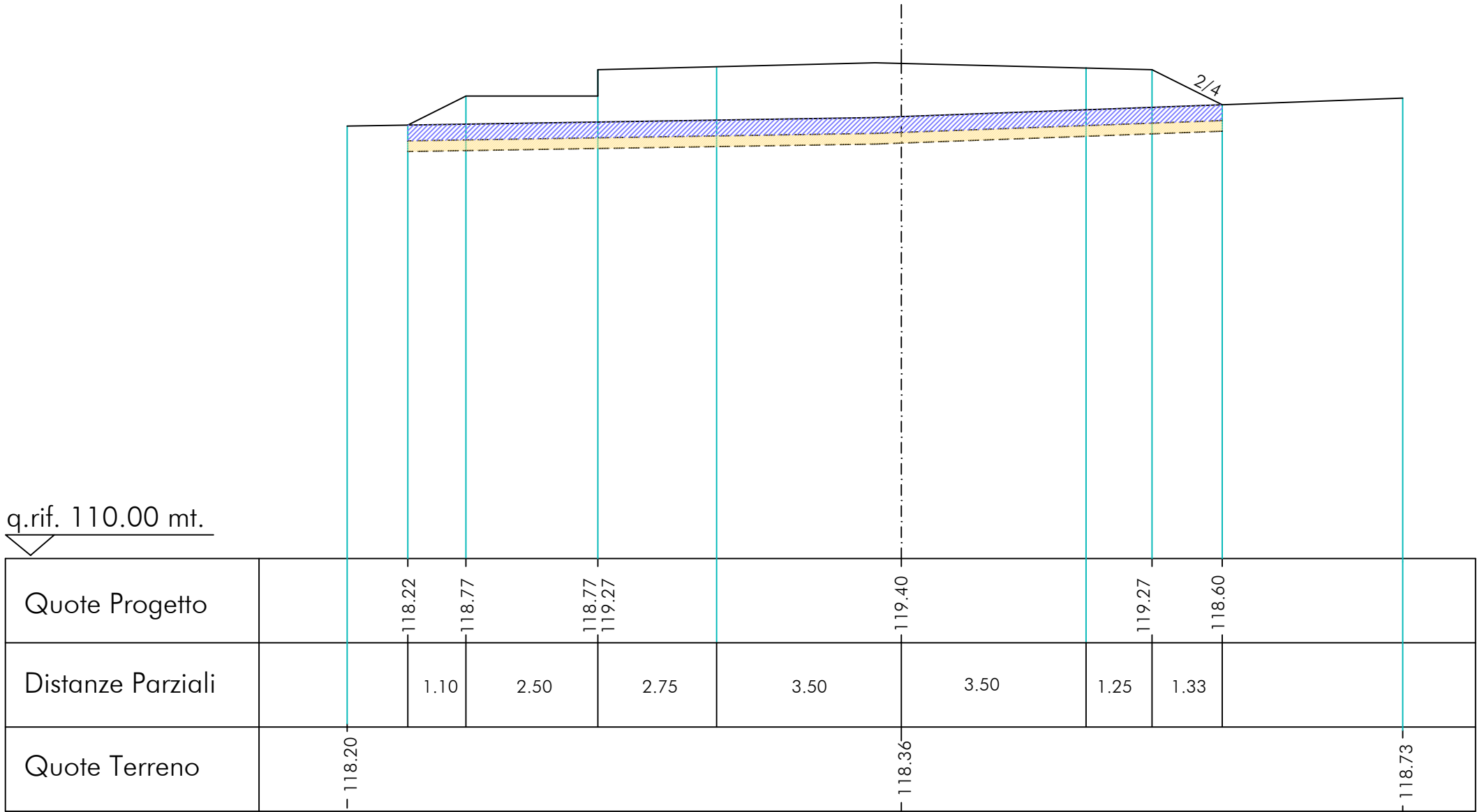
Ar = 13.79mq.

As = 3.25 mq.



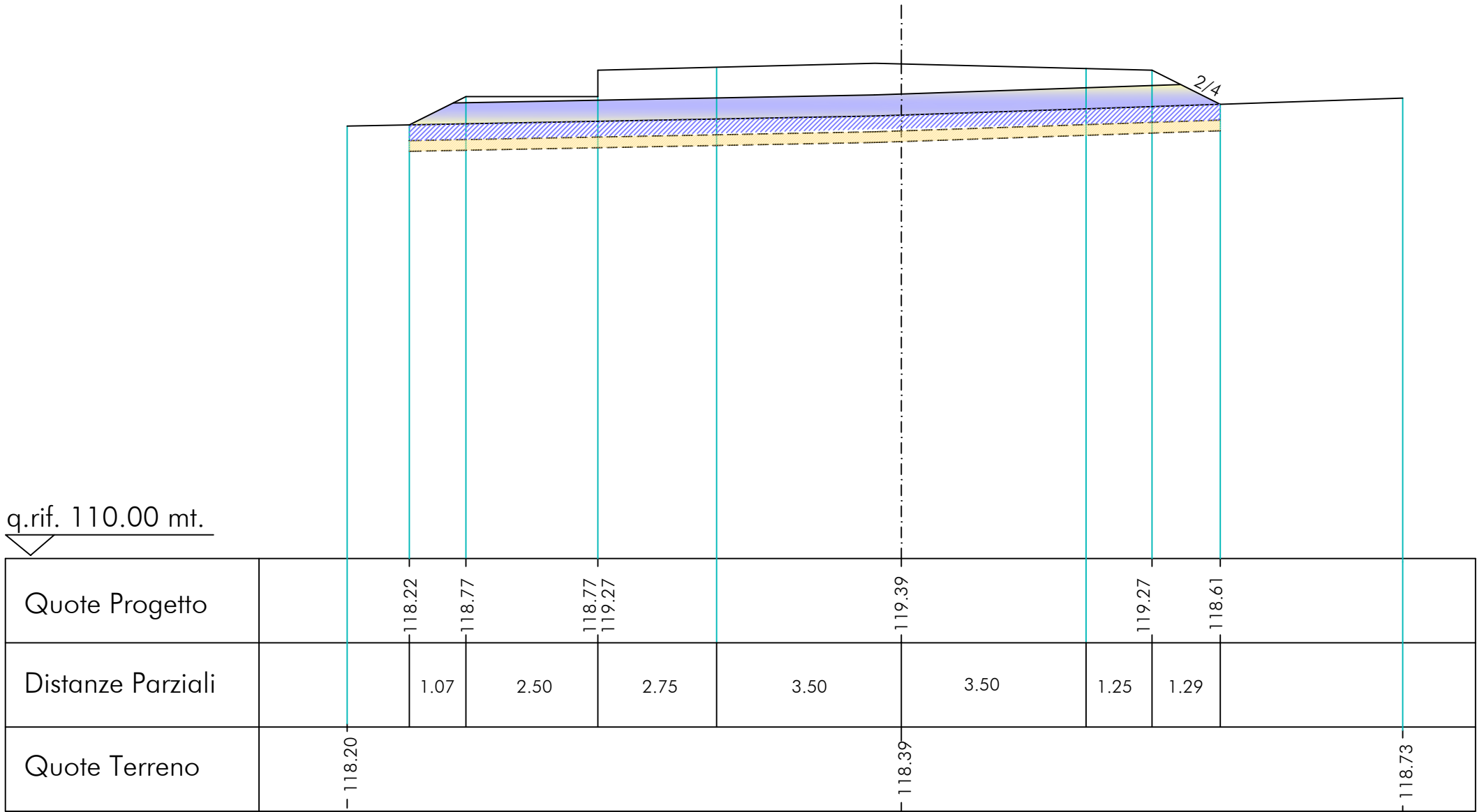
Sez. nr. 33
Progr. 947.60 mt.

Ar = 12.00 mq.
As = 3.08 mq.



Sez. nr. 34
Progr. 970.90 mt.

Ar = 11.56 mq.
As = 3.07 mq.

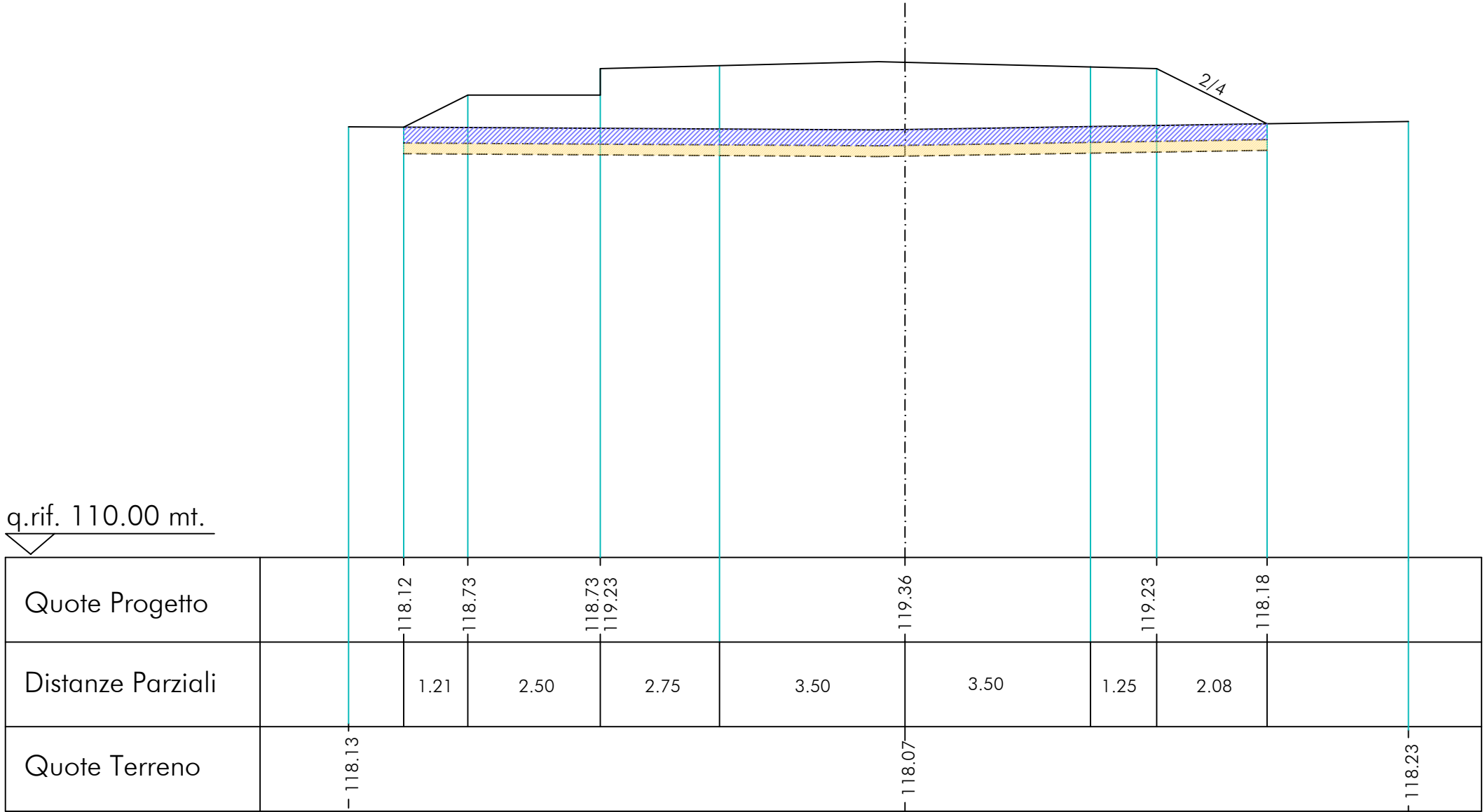


Sez. nr. 35

Progr. 1011.50 mt.

Ar = 15.60 mq.

As = 3.26 mq.

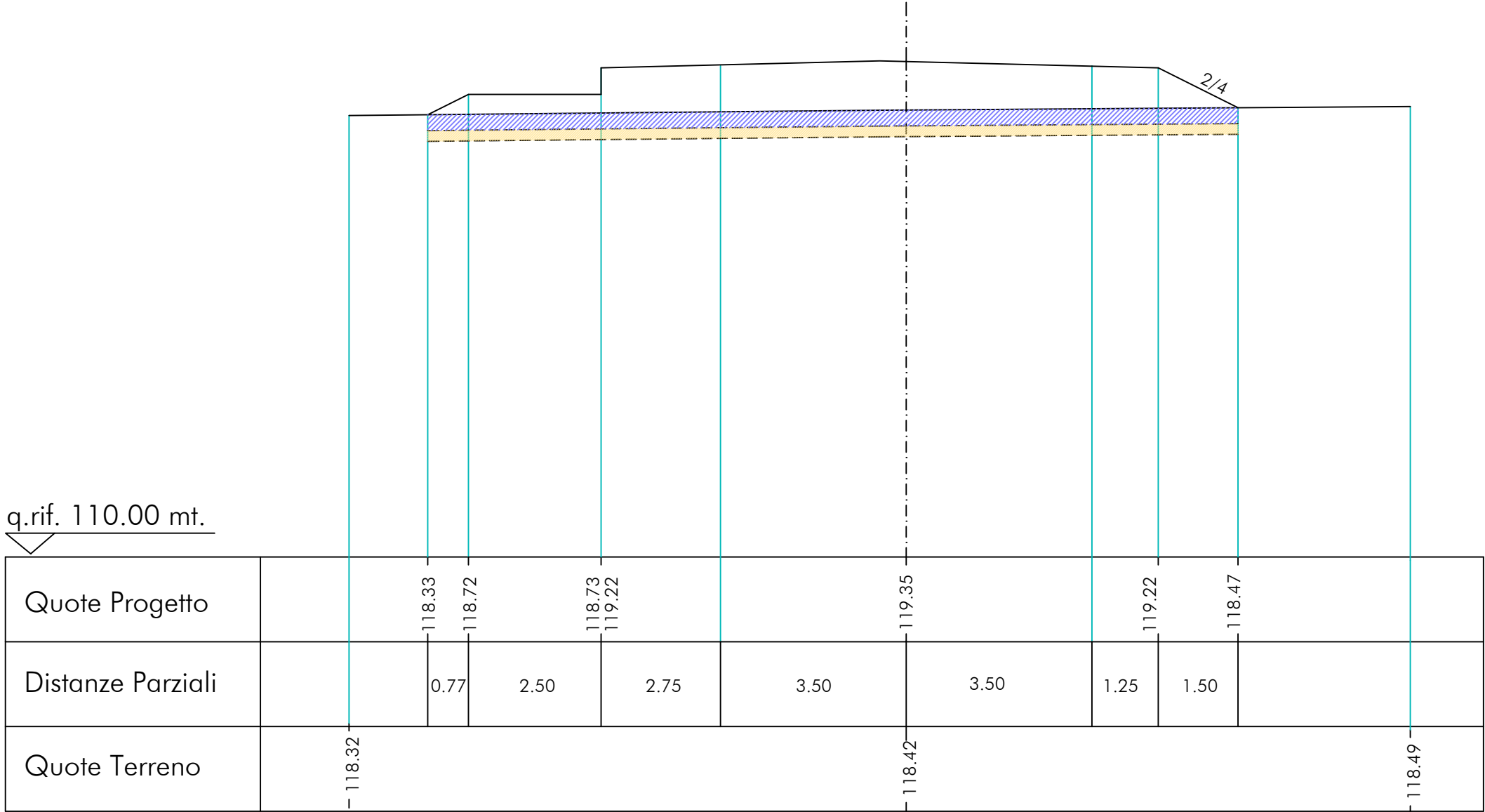


Sez. nr. 36

Progr. 1036.60 mt.

Ar = 10.74 mq.

As = 3.05 mq.

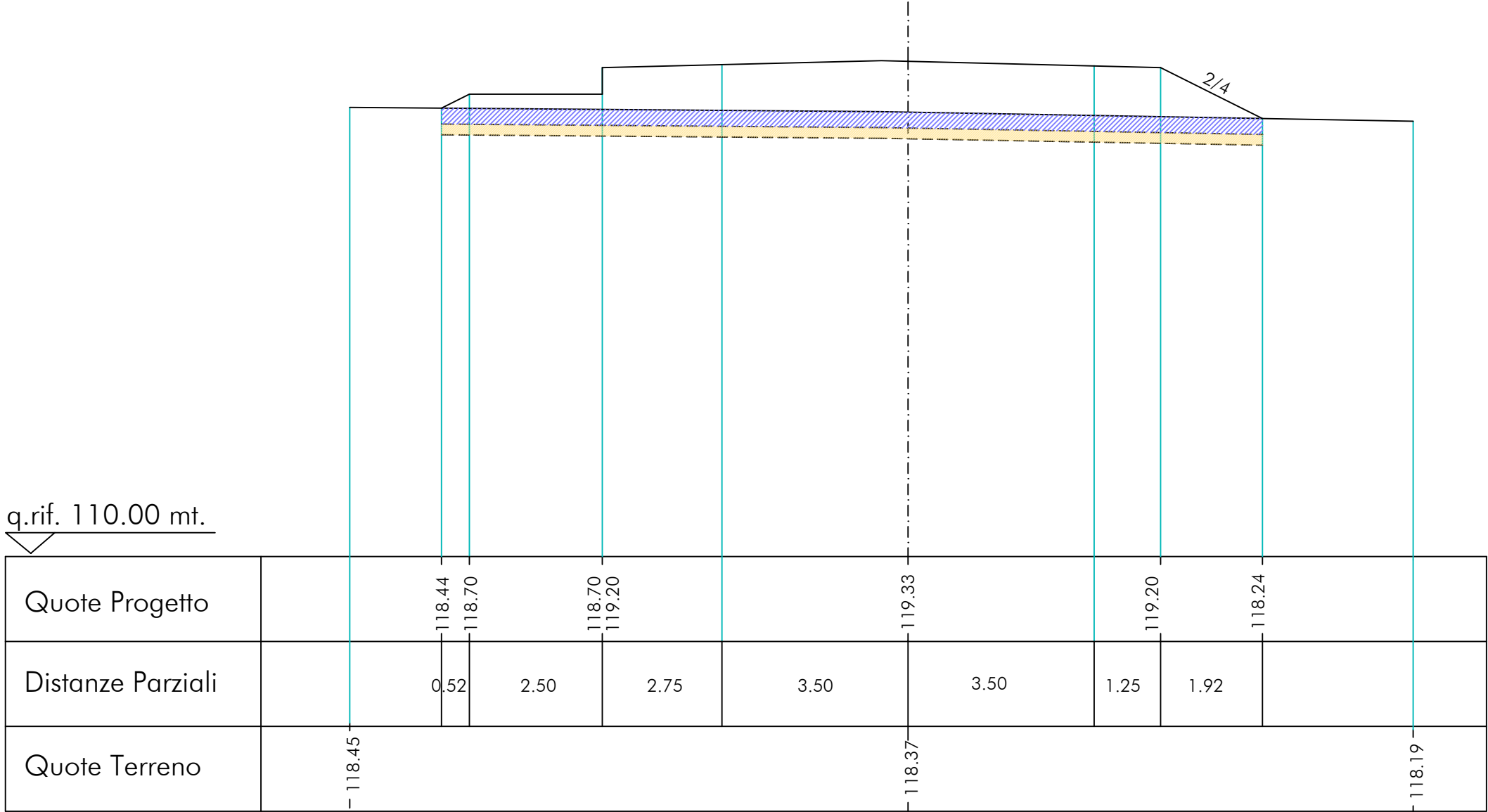


Sez. nr. 37

Progr. 1067.10 mt.

Ar = 11.17 mq.

As = 3.08 mq.

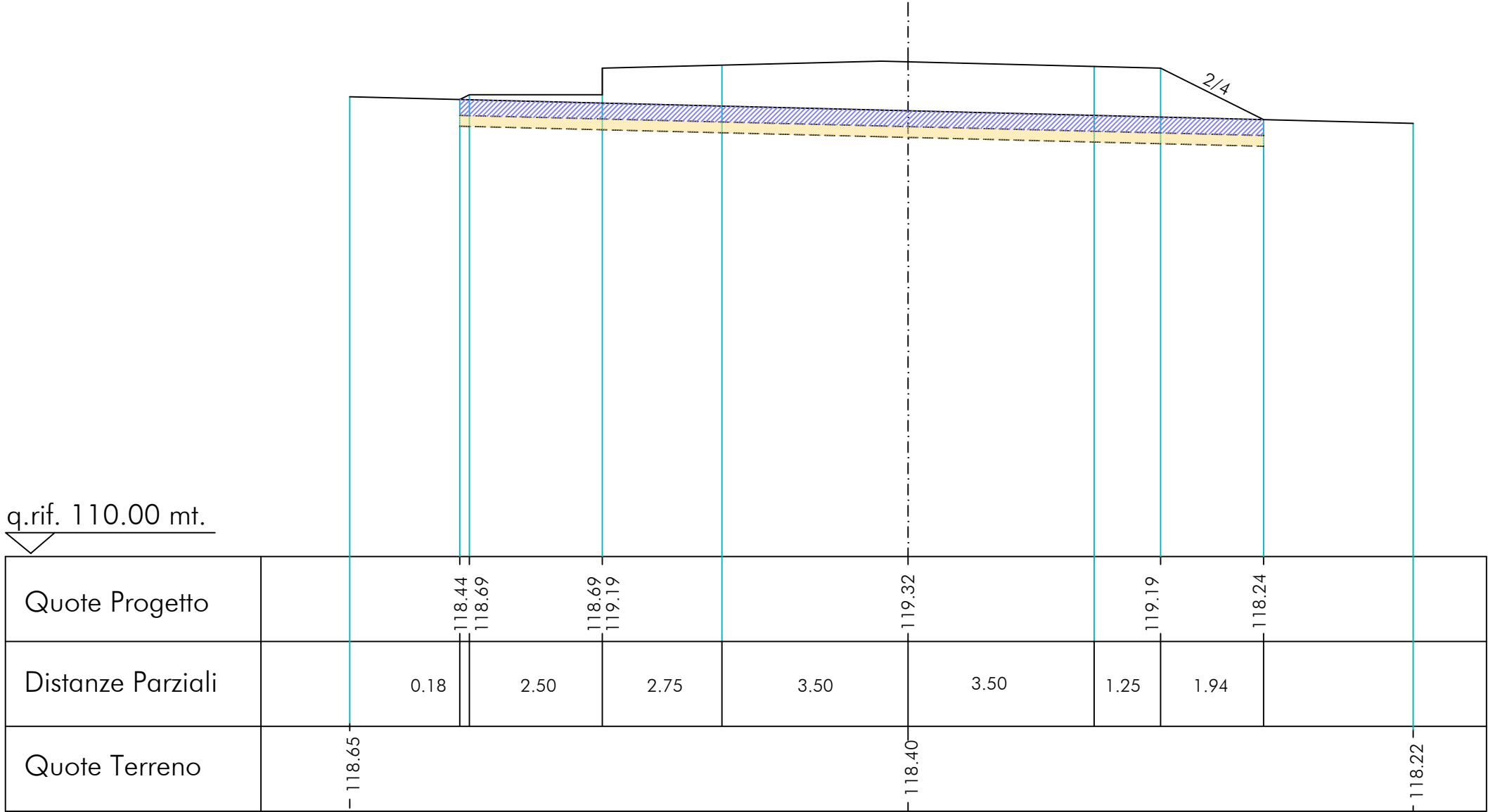


Sez. nr. 38

Progr. 1087.10 mt.

Ar = 10.18 mq.

As = 3.02 mq.

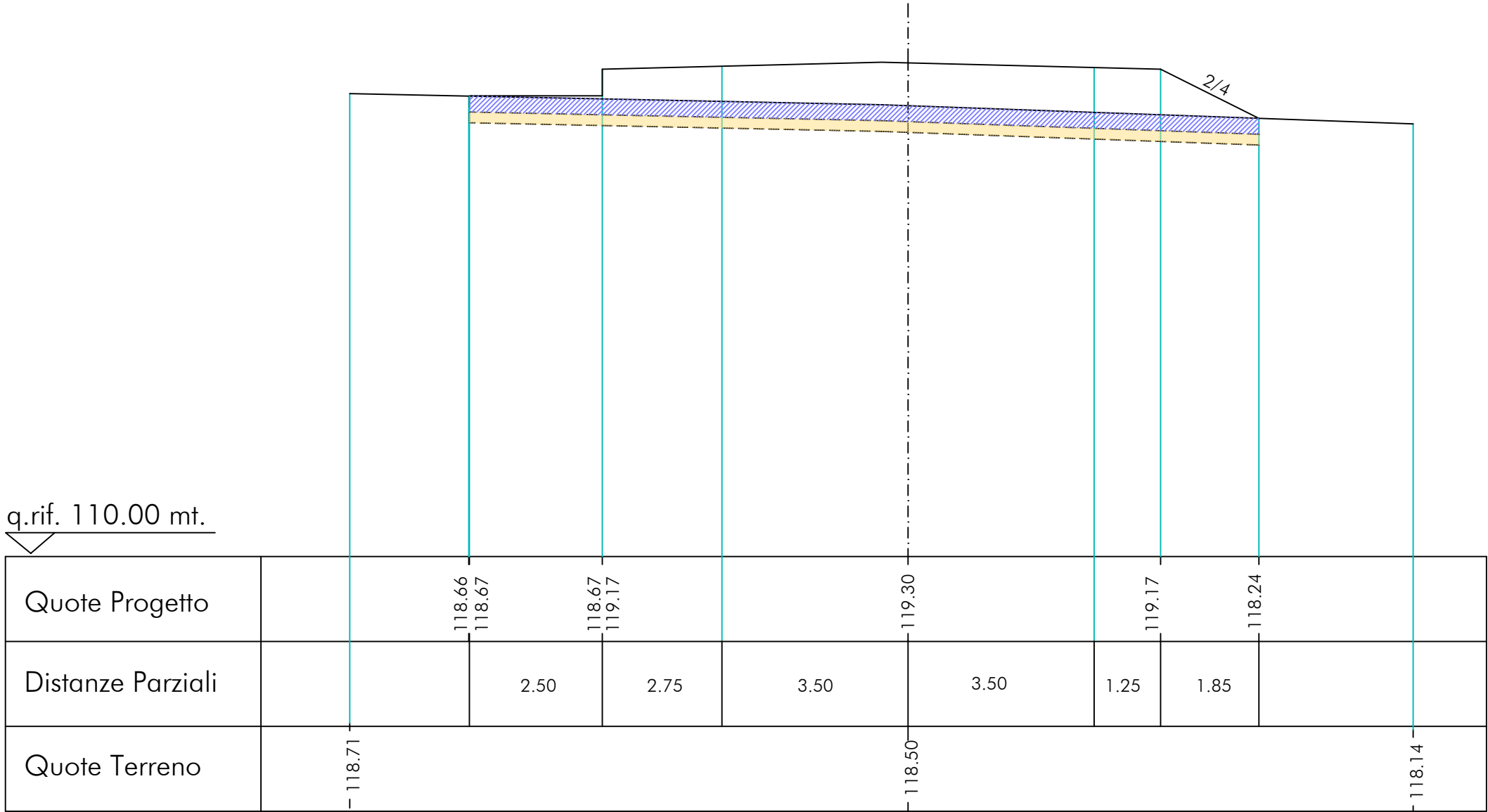


Sez. nr. 39

Progr. 1111.40 mt.

Ar = 8.79 mq.

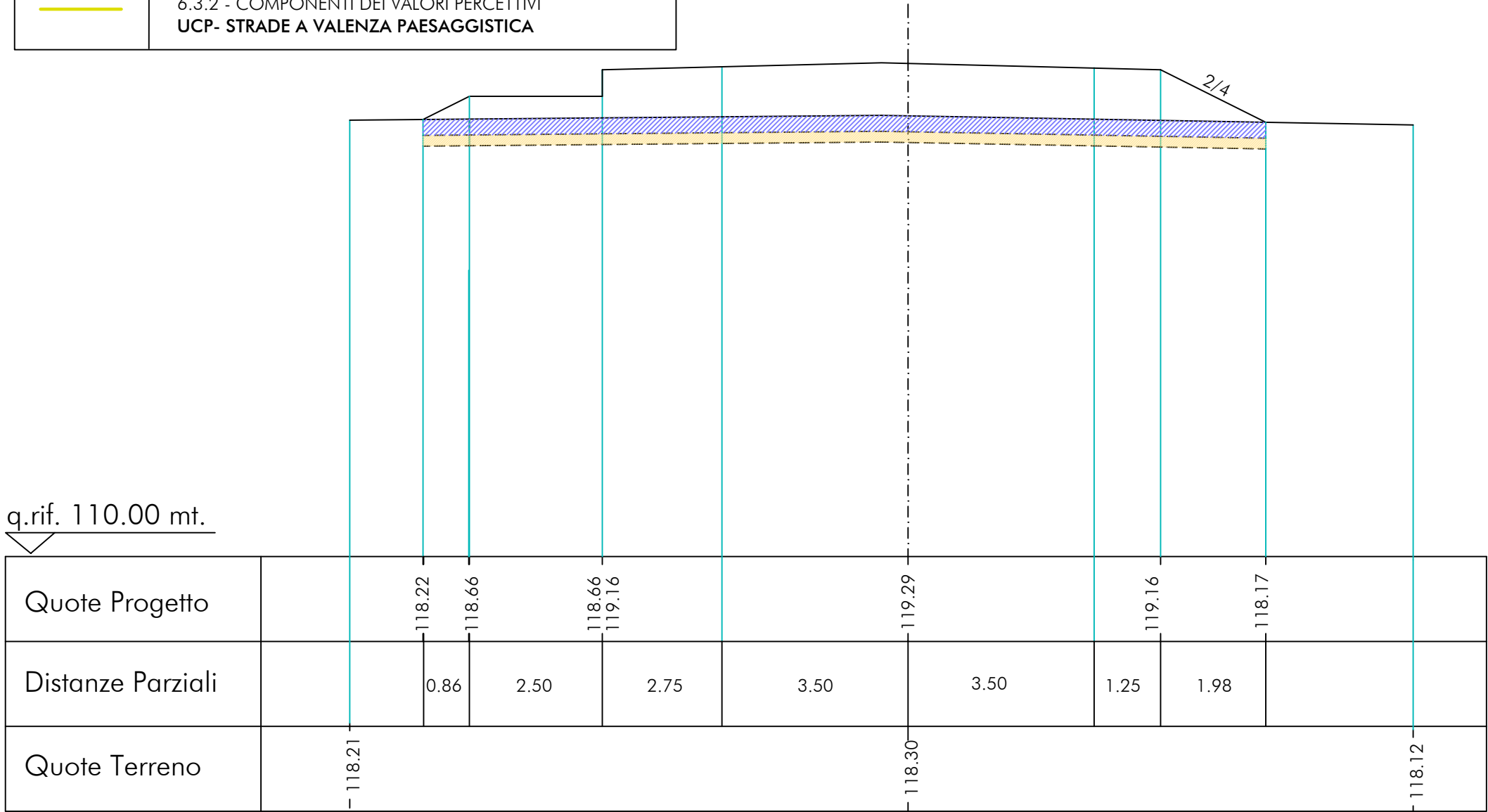
As = 2.97 mq.



Sez. nr. 40
Progr. 1121.40 mt.

Ar = 12.25 mq.
As = 3.17 mq.

6.3.2 - COMPONENTI DEI VALORI PERCETTIVI
UCP- STRADE A VALENZA PAESAGGISTICA



Sez. nr. 21

Progr. 622.50mt.

As= 4.74 mq.

